

**THE BOROUGH OF BLACKBURN WITH DARWEN**  
**(VARIOUS STREETS, BLACKBURN) (No.2) PROHIBITION OF WAITING**  
**AND LOADING/UNLOADING AND REVOCATION) 2017**

The Blackburn with Darwen Borough Council, in exercise of the powers of the said Council under Sections 1, 2, 4 and 124 of the Road Traffic Regulation Act 1984 and of all other enabling powers and after consultation with the Chief Officer of Police in accordance with Part III of Schedule 9 of the Act, hereby makes the following Order:-

1. This Order shall come into operation on the 20<sup>th</sup> day of March 2017 and may be cited as the Borough of Blackburn with Darwen (Various Streets, Blackburn) (No.2) (Prohibition of Waiting and Loading/Unloading/Driving and Revocation) Order 2017.

2.1 In this Order -

“a bus stop area” means any area of carriageway in any of the lengths of road or on the sides of road specified in the Schedules to this Order intended for the waiting of buses, which is comprised within and indicated by a road marking complying with either diagram 10217.1 or diagram 10217.3 in Schedule 6 to The Traffic Signs Regulations and General Directions 1994:

“disabled person's badge” has the same meaning as in The Disabled Persons (Badges for Motor Vehicles) (England) Regulations 2000, as amended:

“disabled person's vehicle” has the same meaning as in The Local Authorities' Traffic Orders (Exemptions for Disabled Persons) (England) Regulations 2000, as amended:

“parking disc” means a disc, issued by a local authority, complying with the requirements of the Local Authorities' Traffic Orders (Exemptions for Disabled Persons) (England) Regulations 2000, as amended.

“civil enforcement officer” means a person authorised by or on behalf of Blackburn with Darwen Borough Council in accordance with Section 76 of the Traffic Management Act 2004

2.2 A vehicle displays a disabled person's badge in the relevant position if -

- (a) in the case of a vehicle fitted with a dashboard or fascia panel, the badge is exhibited thereon so that Part 1 of the badge is legible from outside the vehicle; or
- (b) in the case of a vehicle not fitted with a dashboard or fascia panel, the badge is exhibited in a conspicuous position on the vehicle so that Part 1 of the badge is legible from outside the vehicle.

A vehicle displays a parking disc in the relevant position if -

- (a) in the case of a vehicle fitted with a dashboard or fascia panel, the disc is exhibited thereon so that the quarter-hour period during which the period of waiting began is legible from outside the vehicle; or

- (b) in the case of a vehicle not so fitted, the disc is exhibited in a conspicuous position on the vehicle so that the quarter-hour period during which the period of waiting began is legible from outside the vehicle.

2.3 Except where otherwise stated, any reference in this Order to a numbered Article or Schedule is a reference to the Article or Schedule bearing that number in this Order.

3. Save as provided in Articles 8.1, 8.2, 8.3, 8.4, 8.5, 8.6 and 9 to this Order no person shall, except on the direction or with the permission of a police officer in uniform or a civil enforcement officer, cause or permit any vehicle to wait at any time on the sides of the road or in any lengths of road specified in Schedule 1 to this Order.

4. Save as provided in Articles 8.1, 8.2, 8.4, 8.5, 8.6 and 9 to this Order no person shall, except on the direction of or with the permission of a police officer in uniform or a civil enforcement officer, cause or permit any vehicle to load, or unload goods at any time on the sides of road or in any length of road specified in Schedule 2 to this Order.

5. Save as provided in Articles 8.1, 8.2, 8.3, 8.4, 8.5, 8.6 and 9 to this Order no person shall, except on the direction or with the permission of a police officer in uniform or a civil enforcement officer, cause or permit any vehicle to wait at any time on the sides of the road or in any lengths of road specified in Schedule 3 to this Order between the hours of 8:30am and 4.30pm on Monday to Friday. .

6. Save as provided in Articles 8.1, 8.2, 8.3, 8.4, 8.5, 8.6 and 9 to this Order no person shall, except on the direction or with the permission of a police officer in uniform or a civil enforcement officer, cause or permit any vehicle to wait at any time on the sides of the road or in any lengths of road specified in Schedule 4 to this Order between the hours of 8:00am and 6:00pm Monday to Saturday.

7. Save as provided in Articles 8.1, 8.2, 8.4 and 9 to this Order no person shall, except on the direction or with the permission of a police officer in uniform or a civil enforcement officer, cause or permit any vehicle to wait between the hours of 8:00am and 6:00pm Monday to Saturday on the sides of the road or in any lengths of road specified in Schedule 5 to this Order;

- (a) for a longer period than two hours; or
- (b) if a period of less than 2 hours has elapsed since the termination during the said hours of the last period of waiting (if any) by that vehicle on the same side of road or length of road.

7A. Save as provided in Article 8.1 and 8.2, no person shall cause any motor vehicle to enter or leave the street specified in Schedule 9 to this Order at the junction specified in Schedule 9 except for Permit Holders.

8.1 Nothing in Article 3, 4, 5, 6, 7 or 7A of this Order shall render it unlawful to cause or permit any vehicle to wait in the lengths of road referred to therein for so long as may be necessary to:-

- (a) enable a person to board or alight from the vehicle
- (b) if the vehicle is being used for the purpose of collecting or delivering of postal packets as defined by Section 87 of the Post Office Act 1953.

8.2 Nothing in Article 3, 4, 5, 6, 7 or 7A of this Order shall render it unlawful to cause or permit any vehicle to wait in the lengths of road referred therein if it cannot be conveniently used for such purpose in any other road, to be used in connection with any of the following operations, namely -

8.2 (a)(i) building maintenance, industrial or demolition operations;

8.2 (a)(ii) the removal of any obstruction to traffic;

8.2 (a)(iii) the maintenance, improvement or reconstruction of the said lengths of road or side of road; or

8.2 (a)(iv) the laying, erection, alteration or repair in or in land adjacent to the said lengths of road or side of road of any sewer or of any main, pipe or apparatus for the supply of gas, water or electricity or of any telecommunications apparatus as defined in paragraph 1(i) of the Telecommunications Code contained in Schedule 2 to the Telecommunications Act 1984;

8.2 (b) the vehicle if cannot conveniently be used for such purpose in any other road, to be used in the service of a local authority in pursuance of statutory powers or duties;

8.2 (c) the vehicle to be used for fire brigade, ambulance or police purposes.

8.3 Nothing in Article 3, 5, or 6 of this Order shall render it unlawful to cause or permit any vehicle to wait for so long as may be necessary for the purpose of enabling goods to be loaded or unloaded from the vehicle in the lengths of road specified in Schedule 1.

8.4 Nothing in Article 3, 4, 5, or 6 or 7 of this Order shall render it unlawful to cause or permit a disabled person's vehicle which displays in the relevant position a disabled person's badge, and a parking disc (on which the driver, or other person in charge of the vehicle, has marked the time at which the period of waiting began) to wait in any of the lengths of road or on the side of the road referred to in the Article for a period not exceeding three hours (being a period separated by an interval of less than one hour from a previous period of waiting by the same vehicle in the same length or on the same side of road on the same day).

8.5 Nothing in Article 3, 4, 5 or 6 of this Order shall render it unlawful to cause or permit a disabled persons vehicle which displays in the relevant position a disabled persons badge to wait on the side of the roads or in the length of roads referred to in that Article.

8.6 Nothing in Article 3, 4, 5 or 6 of this Order shall render it unlawful to cause or permit a hackney carriage vehicle to wait at any place which has been appointed as a stand for hackney carriages during any period for which that stand has been appointed.

9. In so far as any provision of this Order conflicts with a provision which is contained in an Order made or having effect as if made under the Act of 1984, and existing at the time when this Order comes into operation, and which imposes a restriction or prohibition on waiting by vehicles other than those engaged in the provision of a local service, as defined in Section 2 of the Transport Act, 1985 in a bus stop area or grants an exemption from such restriction or prohibition, that provision of that Order shall prevail.

10. Nothing in Articles 3, 4, 5, 6 7 or 7A to this Order shall apply to vehicles:

a) used by the local authority in connection with street cleansing; or

b) proceeding at the direction or with the permission of a police officer in uniform.

11. The prohibitions and restrictions imposed by this Order shall be in addition to and not in derogation from any restriction or requirement imposed by any regulations made or having effect as if made under the Act of 1984 or by or under any other enactment.

12. The Orders referred to in column 1 of Schedule 10 to this Order are hereby revoked to the extent mentioned in column 2 of Schedule 10.

Given under the Common Seal of the Blackburn with Darwen Borough Council  
this 8<sup>th</sup> day of March 2017

The COMMON SEAL of the Blackburn  
with Darwen Borough Council was  
hereunto affixed in pursuance of a  
resolution of the Council held on the  
15 November 2001



**Authorised Officer**





### **SCHEDULE 1**

#### **No Waiting at Any Time**

<b>Street</b>	<b>Side</b>	<b>Extent</b>
Edward Street, Darwen	South West	From its junction with Charles Street to its junction with Peabody Street.
	North East	From its junction with Charles Street for a distance of 20 metres in a South Easterly direction.
Peabody Street, Darwen	Both	From its junction with Duckworth Street for a distance of 5 metres in a North Easterly direction.
Wilworth Crescent, Blackburn	North east	From a point 10 metres north west of the centre line of Wilworth Crescent (Close) for a distance of 20 metres in a South Easterly direction.
Wilworth Crescent (cul-de-sac) Blackburn	Both	From its junction with Wilworth Crescent for a distance of 5 metres in a North Easterly direction.
East Park Road, Blackburn	West	From a point 15 metres north of its junction with Lilford Road for a distance of 27 metres in a Southerly direction.
Knowlesly Road, Darwen	South	From its junction with the extended westerly kerb line of Stanley Drive for a distance of 5 metres in a Westerly direction.
Stanley Drive, Darwen	West	From its junction with the southerly kerb line of Knowlesly Drive for a distance of 10 metres in a Southerly direction.
St James Court, Blackburn	East	From its junction with Oozebooth Terrace for a distance of 20 metres in a South Easterly direction.
St James Court, Blackburn	West	From its junction with Oozebooth Terrace for a distance of 25 metres in a South Easterly direction.

### **SCHEDULE 2**

#### **No Loading /Unloading At Any Time**

<b>Street</b>	<b>Side</b>	<b>Extent</b>
Wilworth Crescent, Blackburn	North East	From a point 10 metres North West of the centre line of Wilworth Crescent (cul-de-sac) for a distance of 20 metres in a South Easterly direction.

Wilworth Crescent (Close) Blackburn	Both	From its junction with Wilworth Crescent for a distance of 5 metres in a North Easterly direction.
--	------	--

### **SCHEDULE 3**

#### **No Loading/Unloading**

**Monday to Friday 8:00am to 9:30am and 2:30pm to 3:30pm**

<b>Street</b>	<b>Side</b>	<b>Extent</b>
Queens Park Road, Blackburn	East	From a point 43 metres south east of its junction with Pringle Street for a distance of 28 metres in a South Easterly direction.

### **SCHEDULE 4**

#### **School Keep Clear Markings**

**Monday to Friday 8:00am to 9:15am and 2:30pm to 3:30pm**

<b>Street</b>	<b>Side</b>	<b>Extent</b>
Queens Park Road, Blackburn	West	From a point 42 metres South East of its junction with Pringle Street for a distance of 32 metres in a South Easterly direction.
Pringle Street Blackburn	South	From a point 15 metres North East of the centre line of the access road to the school for a distance of 30 metres in a South Westerly direction.

### **SCHEDULE 5**

#### **No Loading/Unloading**

**Monday to Friday**

<b>Street</b>	<b>Side</b>	<b>Extent</b>
Queens Park Road, Blackburn	East	From a point 42 metres south east of its junction with Pringle Street for a distance of 32 metres in a South Easterly direction.

### **SCHEDULE 6**

#### **Limited Waiting**

**Monday to Saturday 8:00am to 6:00pm 2 hours no return within 3 hours**

<b>Street</b>	<b>Side</b>	<b>Extent</b>
East Park Road, Blackburn	West	From a point 48.5 metres North West of its junction with Preston New Road for a distance of 237 metres in a North Westerly direction limited waiting.

### **SCHEDULE 7**

#### **Limited Waiting**

**Monday to Saturday 9:30am to 3:00pm and 6:00pm to 8:00pm 30 mins no return within 30 mins**

<b>Street</b>	<b>Side</b>	<b>Extent</b>
Bank Top, Blackburn	north	From its junction with Foundry Street to its junction with Pump Street

### **SCHEDULE 8**

#### **Limited Waiting**

**Monday to Saturday 8:30am to 8:00pm 30 mins no return within 30 mins**

<b>Street</b>	<b>Side</b>	<b>Extent</b>
Bank Top, Blackburn	North	From a point 51 metres east of its junction with Throstle Street to its junction with Foundry Street.
Whalley Banks, Blackburn	North	From its junction with Pump Street for a distance of 24 metres in a North Easterly direction.
Whalley Banks, Blackburn	North	From a point 27 metres South West of the extended Westerly kerb line of Dale Street for a distance of 92 metres in a North Easterly direction.

### **SCHEDULE 9**

#### **Prohibition of Driving Except for Permit Holders**

<b>Street</b>	<b>Extent</b>
Skiddaw Street, Blackburn	For its entire length

### **SCHEDULE 10**

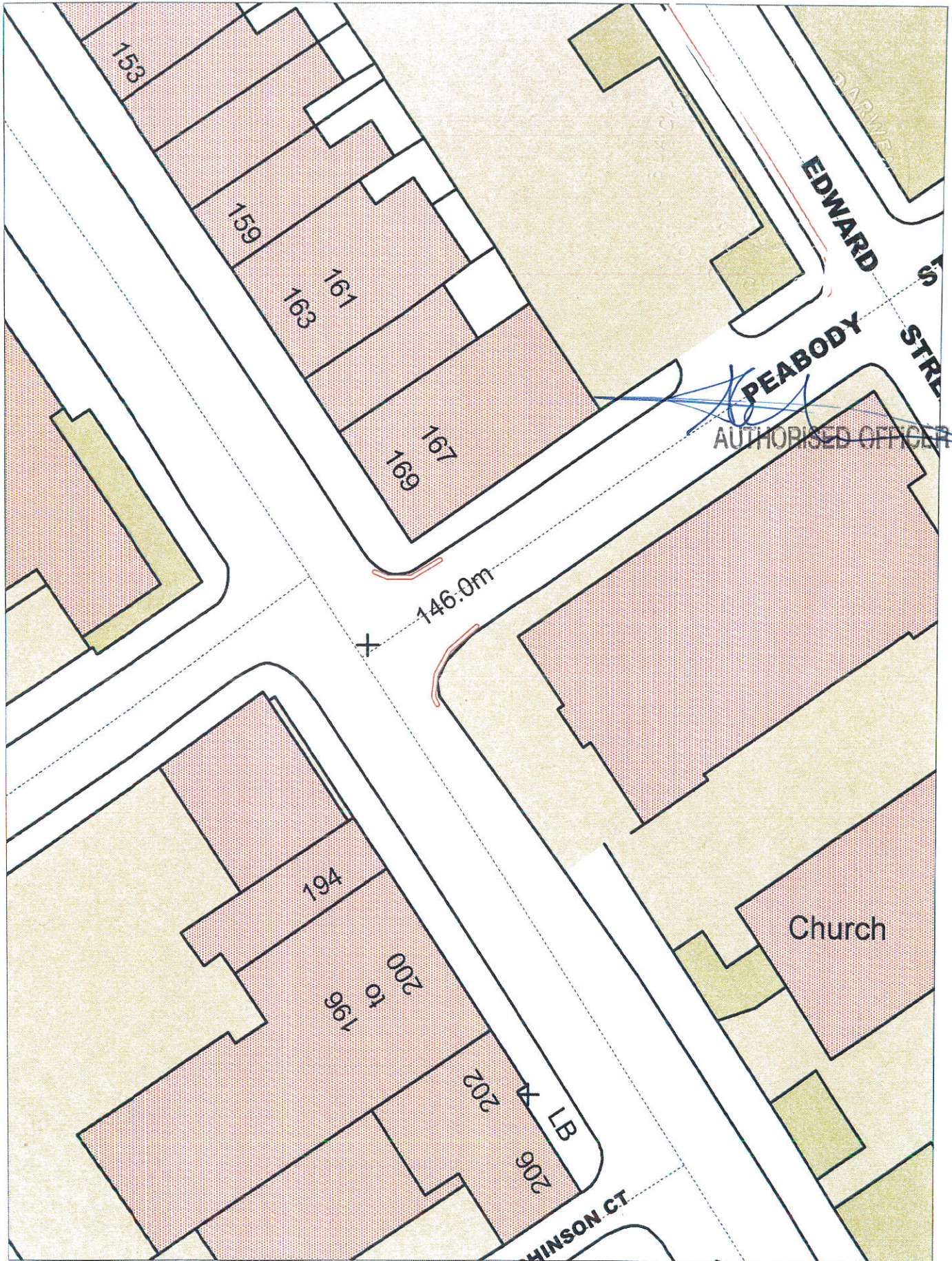
#### **Schedule of Revocations**

<b>Order</b>	<b>Reference</b>
THE BOROUGH OF BLACKBURN WITH DARWEN (VARIOUS STREETS) (DISABLED PARKING SPACES AND REVOCATION) ORDER 2005	Reference to Bank Street
THE BOROUGH OF BLACKBURN (DARWEN) (A666) (PROHIBITION AND RESTRICTION OF WAITING) ORDER 1976	Reference to Peabody Street both sides in first Schedule



THE BOROUGH OF BLACKBURN WITH DARWEN (VARIOUS STREETS) (NO. 5) (PROHIBITION AND RESTRICTION OF WAITING AND REVOCATION) ORDER 2001	Reference to Queens Park Road west side in Schedule 5
THE BOROUGH OF BLACKBURN WITH DARWEN (BLACKBURN AND DARWEN TOWN CENTRES) (PROHIBITION AND RESTRICTION OF WAITING AND REVOCATION) ORDER 2004	Reference to Pringle Street both sides in Schedule 15
THE BOROUGH OF BLACKBURN WITH DARWEN (VARIOUS STREETS) (NO. 4) (PROHIBITION AND RESTRICTION OF WAITING AND REVOCATION) ORDER 2001	Reference to East Park Road west side in Schedule 3
THE BOROUGH OF BLACKBURN WITH DARWEN (BLACKBURN TOWN CENTRE) (TRAFFIC MANAGEMENT) ORDER 2012	Reference to East Park Road west side in Schedule 5
THE BOROUGH OF BLACKBURN WITH DARWEN (VARIOUS STREETS) (NO.3) (PROHIBITION AND RESTRICTION OF WAITING AND REVOCATION) ORDER 2006	Reference to St James Court both sides in Schedule 1
THE BOROUGH OF BLACKBURN WITH DARWEN(BANK TOP BLACKBURN)(RESTRICTION OF WAITING AND REVOCATION ORDER 2009)	Reference to Bank Top in Schedule 2 Reference to Bank Top in Schedule 3
THE COUNTY BOROUGH OF BLACKBURN(VARIOUS STREETS)(NO2)(PROHIBITION AND RESTRICTION OF WAITING)ORDER 1971	Reference to Whalley Banks in Schedule 4





*[Signature]*  
AUTHORISED OFFICER

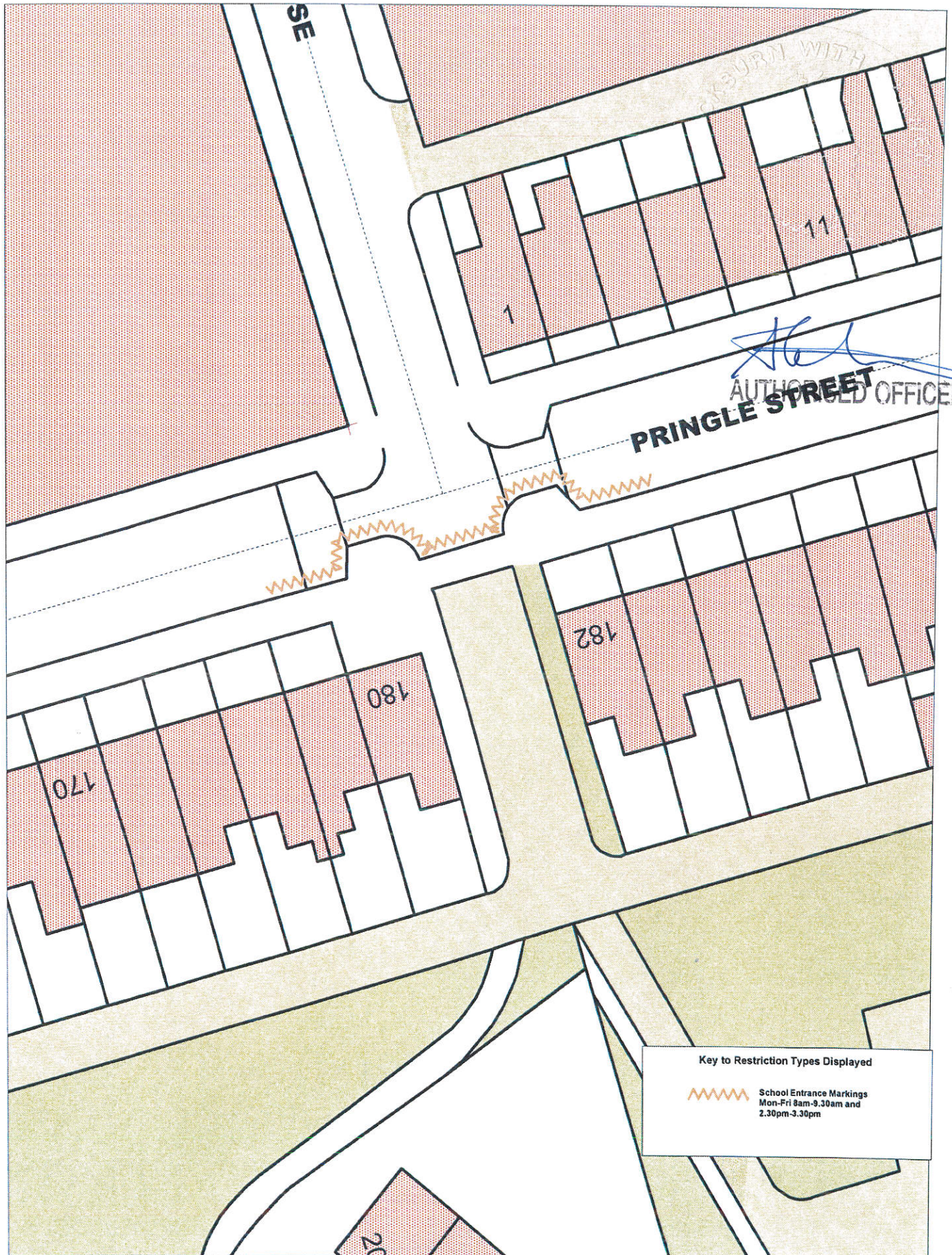
146.0m

Church

HINSON CT

SCALE	1 : 370
DATE	03/03/2016
DRAWING No.	
DRAWN BY	





Key to Restriction Types Displayed

 School Entrance Markings  
Mon-Fri 8am-9.30am and  
2.30pm-3.30pm



Working in partnership with

**CAPITA**

+ Crown copyright. All rights reserved

Licence No. 2003

**Proposed amendment to School Keep Clear  
Pringle Street Blackburn**

SCALE 1 : 370

DATE 29/02/2016

DRAWING No.

DRAWN BY





**Key to Restriction Types Displayed**

-  No Loading/Unloading
-  School Entrance Markings  
Mon-Fri 8am-9.30am and  
2.30pm-3.30pm

+ Crown copyright. All rights reserved

Licence No. 2003

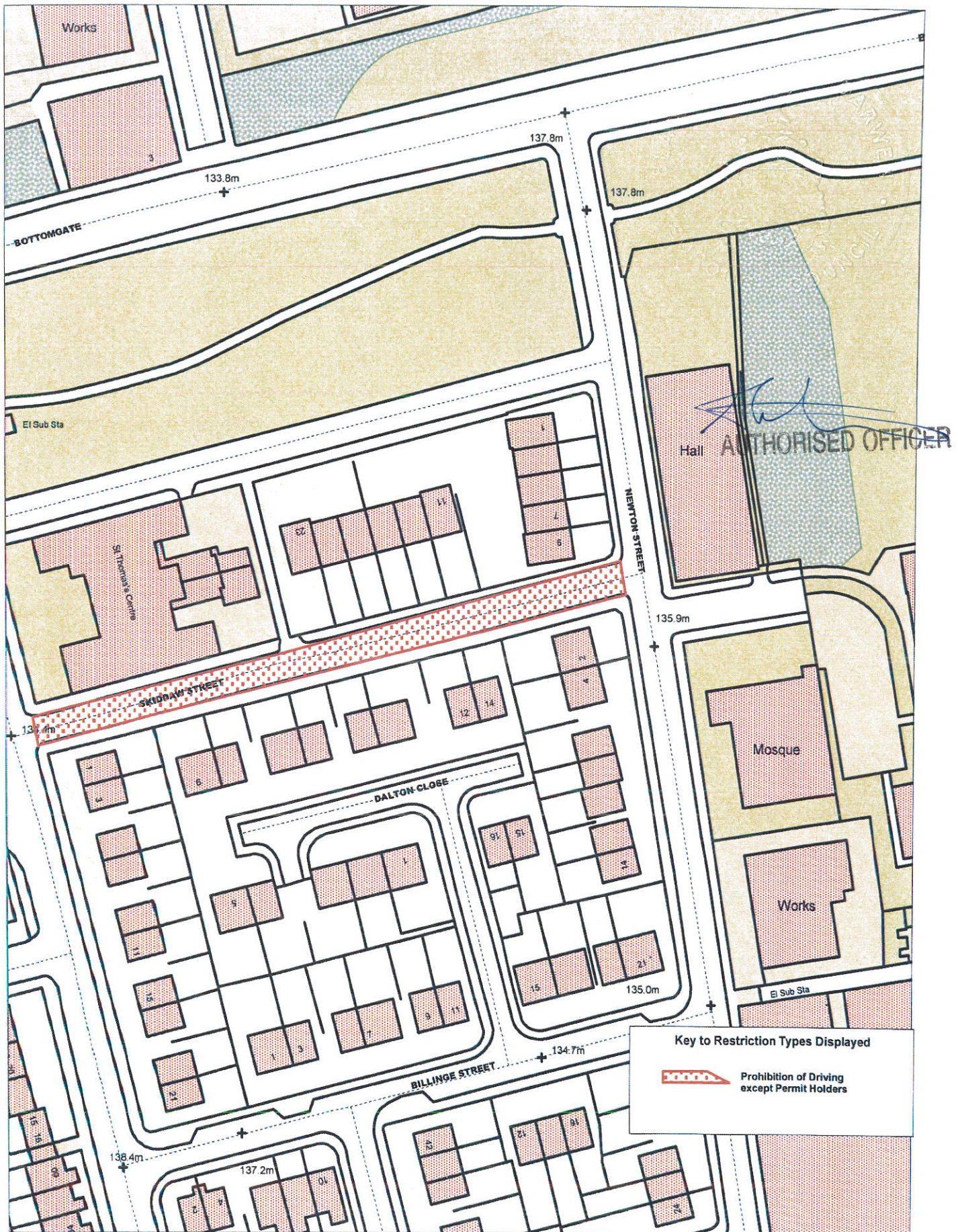
**Proposed School Keep Clear and no loading/unloading**  
**Mon-Fri 8-9.30am and 2.30-3.30pm**  
**Queens Park Road Blackburn**

SCALE	1 : 500
DATE	29/02/2016
DRAWING No.	
DRAWN BY	



Working in partnership with  
**CAPITA**





Key to Restriction Types Displayed



Prohibition of Driving  
except Permit Holders



Working in partnership with

**CAPITA**

+ Crown copyright. All rights reserved

Licence No. 2003

Skiddaw Street Blackburn

SCALE	1 : 1000
DATE	25/02/2016
DRAWING No.	
DRAWN BY	







 <p>Working in partnership with <b>CAPITA</b></p>	+ Crown copyright. All rights reserved	
	Licence No. 2003	
	<p>Proposed No Waiting At Any Time St James Court Blackburn</p>	
	SCALE	1 : 500
	DATE	29/02/2016
DRAWING No.		
DRAWN BY		





Key to Restriction Types Displayed

-  No waiting at any time
-  No Loading At Any Time



Working in partnership with

**CAPITA**

+ Crown copyright. All rights reserved

Licence No. 2003

**Wilworth Crescent Blackburn**

SCALE

**1 : 500**

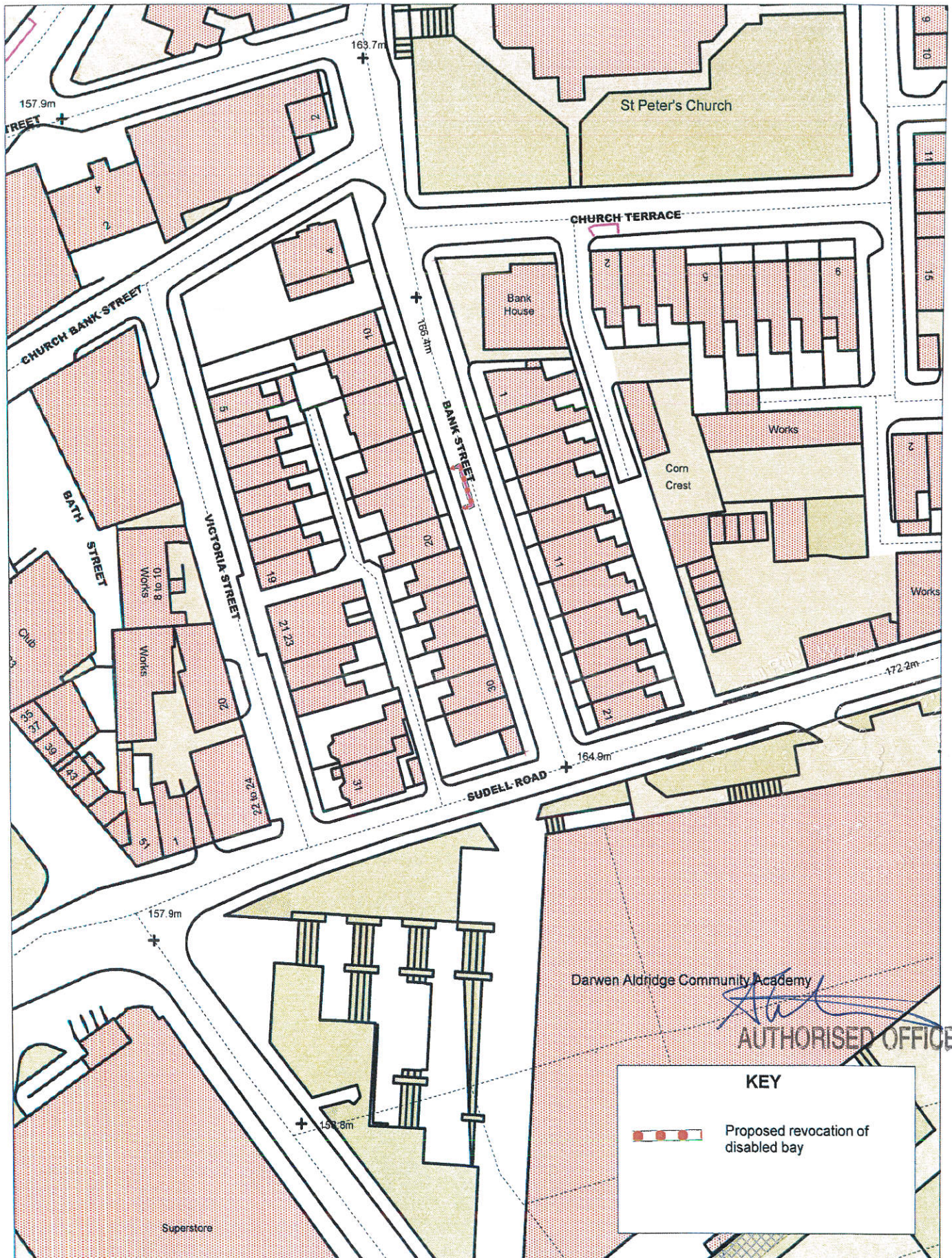
DATE

**25/02/2016**

DRAWING No.

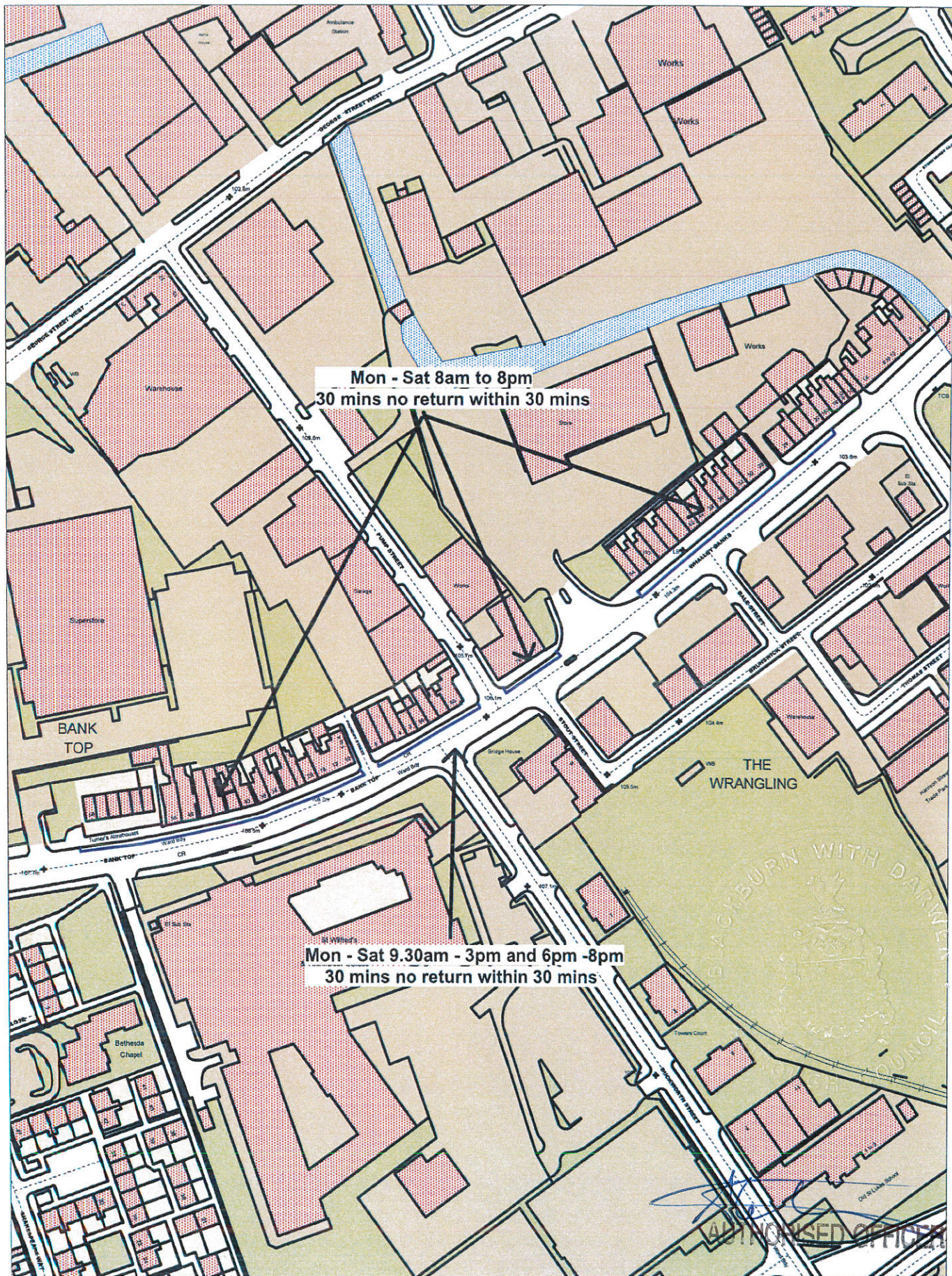
DRAWN BY





*[Signature]*  
AUTHORISED OFFICER



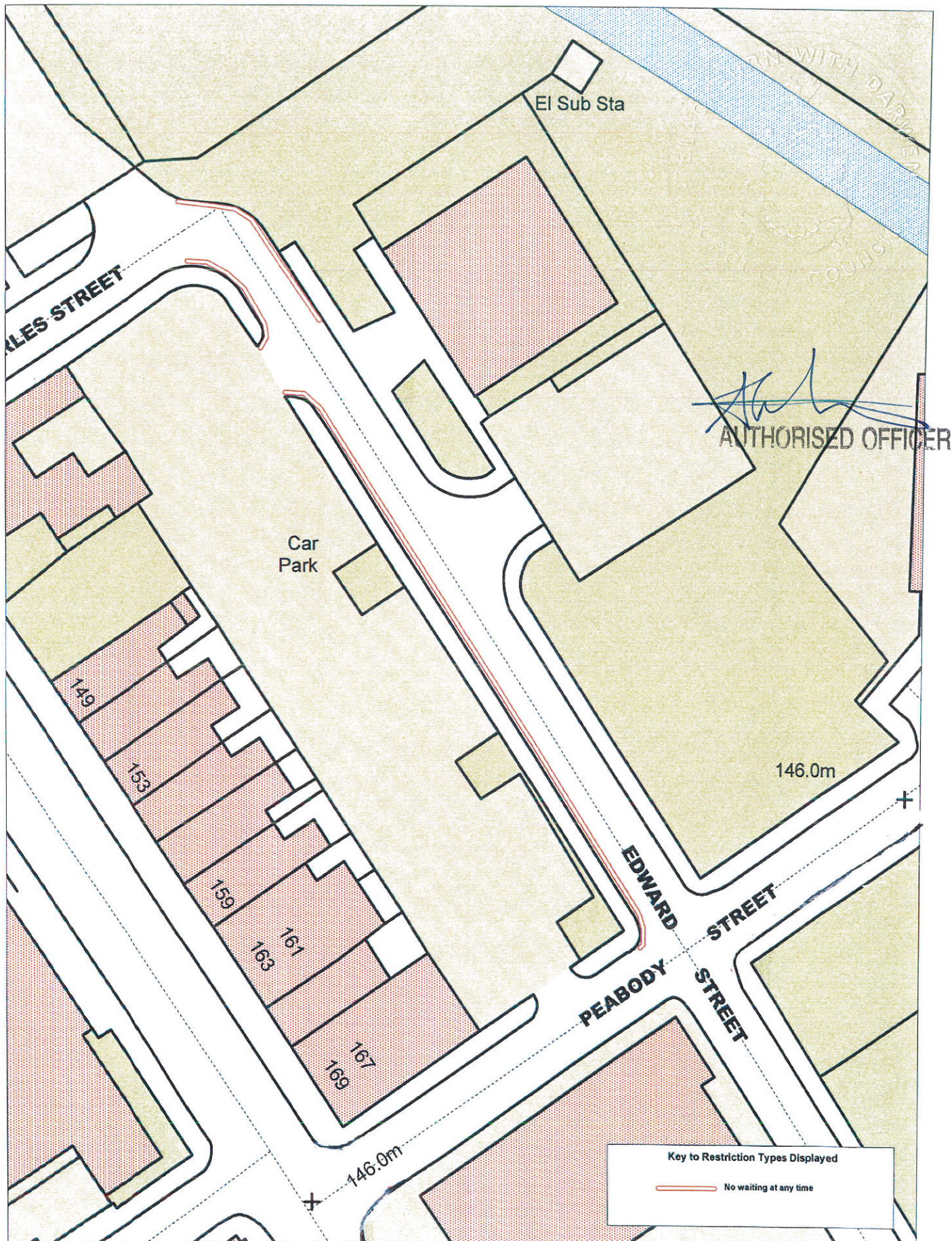


SCALE	1 : 1600
DATE	24/03/2016
DRAWING No.	
DRAWN BY	









Key to Restriction Types Displayed

— No waiting at any time



Working in partnership with

**CAPITA**

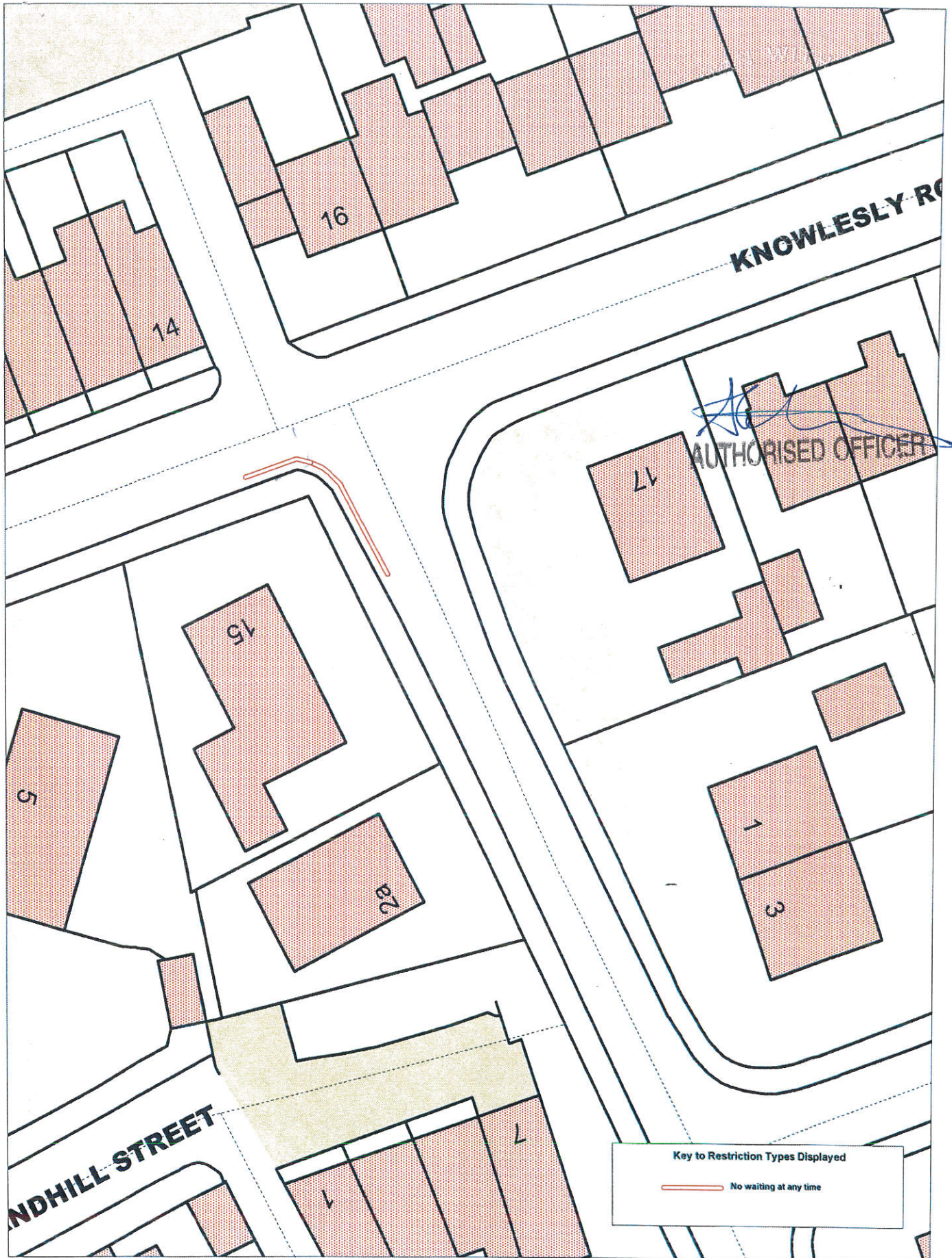
+ Crown copyright. All rights reserved

Licence No. 2003

**Proposed No Waiting At Any Time  
Edward Street Darwen**

SCALE	1 : 500
DATE	24/02/2016
DRAWING No.	
DRAWN BY	





Key to Restriction Types Displayed

— No waiting at any time



Working in partnership with  
**CAPITA**

+ Crown copyright. All rights reserved  
Licence No. 2003

**Proposed No Waiting At Any Time  
Knowlesly Road/Stanley Drive Darwen**

SCALE	1 : 370
DATE	29/02/2016
DRAWING No.	
DRAWN BY	