



BEDFORD
BOROUGH COUNCIL

BEDFORD BOROUGH COUNCIL (BEDFORD URBAN AREA (NORTH OF THE RIVER EXCLUDING QUEENS PARK AND CPZ AREAS)) (PROHIBITION AND RESTRICTION OF WAITING AND LOADING AND PARKING PLACES) ORDER 2009 (AMENDMENT NO. 18) ORDER 2013

BEDFORD BOROUGH COUNCIL in exercise of the powers under section 1(1), 2(1) to (3), 4(2) and Part IV of Schedule 9 of the Road Traffic Regulation Act 1984 ("The Act") and all other enabling powers and after consultation with the Chief Officer of Bedfordshire Police in accordance with Part III of Schedule 9 to the Act, hereby makes the following Order:

The Bedford Borough Council (Bedford Urban Area (North of the River excluding Queens Park and CPZ Areas)) (Prohibition and Restriction of Waiting and Loading and Parking Places) Order 2009 as amended shall have effect subject to the following amendments:-

- (i) "Grid Reference L22: Sheet Revision No 3" shall be deleted and "Grid Reference L22: Sheet Revision No 4" shall be substituted
- (ii) "Grid Reference M21: Sheet Revision No 1" shall be deleted and "Grid Reference M21: Sheet Revision No 2" shall be substituted
- (iii) "Grid Reference M22: Sheet Revision No 3" shall be deleted and "Grid Reference M22: Sheet Revision No 4" shall be substituted
- (iv) "Grid Reference M23: Sheet Revision No 3" shall be deleted and "Grid Reference M23: Sheet Revision No 4" shall be substituted
- (v) "Grid Reference N23: Sheet Revision No 3" shall be deleted and "Grid Reference N23: Sheet Revision No 4" shall be substituted

This Amendment shall be read and construed as one with the Bedford Borough Council (Bedford Urban Area (North of the River excluding Queens Park and CPZ Areas)) (Prohibition and Restriction of Waiting and Loading and Parking Places) Order 2009.

This Order shall come into force on 22nd July 2013 and may be cited as the "Bedford Borough Council (Bedford Urban Area (North of the River excluding Queens Park and CPZ Areas)) (Prohibition and Restriction of Waiting and Loading and Parking Places) Order 2009 (Amendment No.18) Order 2013".

THE COMMON SEAL of the
BEDFORD BOROUGH COUNCIL
was hereunto affixed this

11th day of July 2013

In the presence of




A handwritten signature in blue ink, appearing to read 'Alan Be...'. The signature is written over a faint circular stamp.

Executive Director for Environment and Sustainable Communities

A handwritten signature in green ink, appearing to read 'M J Gough'.

Assistant Chief Executive (Governance) and Solicitor to the Council

AUTHORITY FOR EXECUTION		
COUNCIL/COMMITTEE	MINUTE No.	DATE
DELEGATED POWER EDESC	By whom executed	DATE
	OFFICERS INITIALS	DATE
ORIGINATED AND CHECKED BY	JS	08/07/13
APPROVED BY		8/7/13



BEDFORD
BOROUGH COUNCIL

STATEMENT OF REASONS

HAYLANDS WAY, CHILTERN AVENUE, PENNINE ROAD, QUANTOCK CLOSE, MENDIP CRESCENT, STANCLIFFE WAY, CAMBRIAN WAY

Bedford Borough Council has received a request from the local Ward Councillors to address concerns relating to inconsiderate parking within these roads. There are several schools within the immediate vicinity and inconsiderate parking predominantly occurs during school drop off collection times. Concerns relate to vehicles parking on/near to road junctions, parking across dropped kerbs which serve as crossing points for pedestrians, parking across driveways and blocking residential vehicles from access/egress to their driveways, on footways and verges and obstruction to clear visibility for pedestrians when crossing the road.

These roads are used by vulnerable road users and the aim is to provide a much safer environment for all road users. The restrictions are intended to improve access in and out of the roads and allow pedestrians good visibility of the movement of traffic within this busy environment.

These issues can also occur outside the school operational hours and to ensure consistency in providing a safe environment, we deem the restrictions appropriate to be in force at all times.

ST ALBAN ROAD

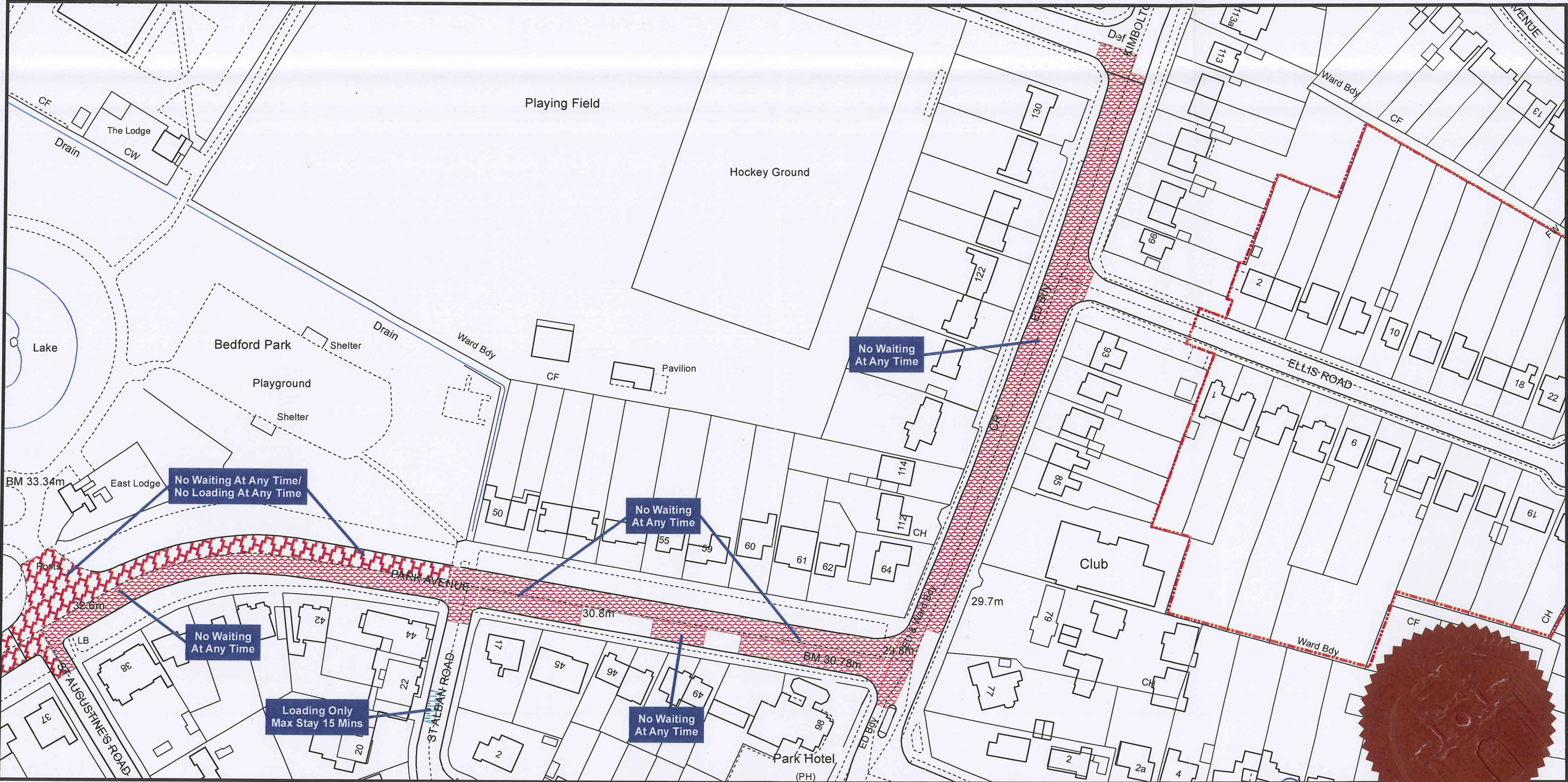
Following recent amendments to parking restrictions in Park Avenue, a loading bay was installed in St Alban Road to assist with the provision of loading and unloading to nearby premises. Whilst this loading bay is available for all to use, it is being predominantly used by the Nursing Home. On most occasions, emergency vehicles will use this bay whilst attending the nursing home and also visitors dropping/collecting residents of the nursing home.

A request has been made to relocate this loading bay nearer to the nursing home. Although the bay is for all to use, the nursing home feel that the emergency services and residents of the home would benefit the bay being closer to their premises. At times of emergency, it is critical for emergency vehicles to be as near to the patient that they are attending to. Having the bay closer to the nursing home would allow the emergency services to carry out their duties more efficiently, in particular where it involves transporting the patient to/from the nursing home to the emergency vehicle.

We deem the request feasible and do not consider the relocation of the bay to be of any disadvantage to its users. The area where the loading bay is currently cited will become an unrestricted parking and therefore has no impact on the available parking spaces within this road.

Grid Ref: L 22

Revision No: 4
Date:



Bedford Borough Council (Bedford Urban Area (North of the River excluding Queens Park and CPZ areas)) (Prohibition and Restriction of Waiting and Loading and Parking Places) Order 2009



Bedford Borough Council
Borough Hall
Cauldwell Street
Bedford MK42 9AP

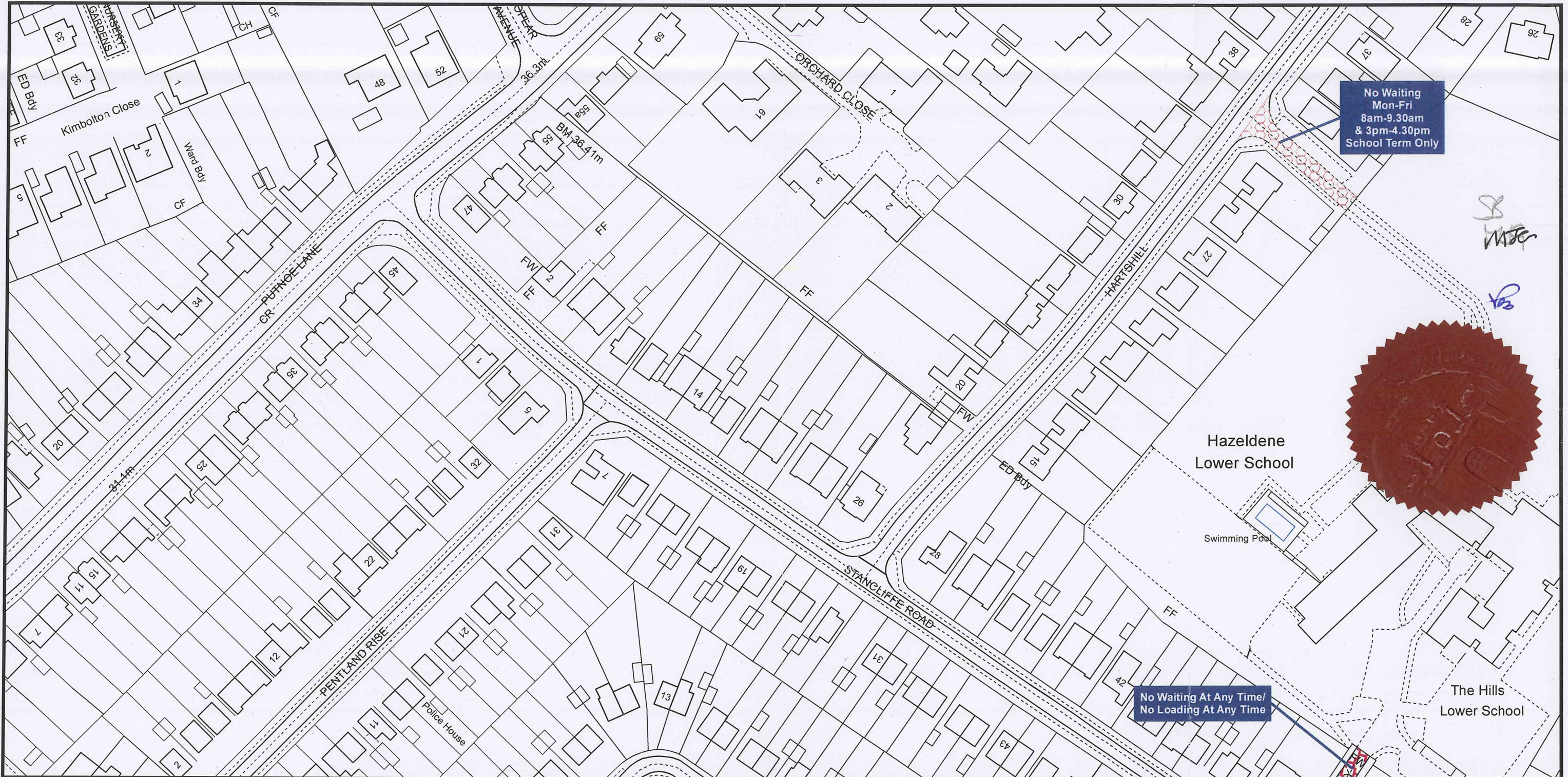
Reproduced from the Ordnance Survey map with the permission of Her Majesty's Stationary Office © Crown Copyright Licence No. LA077127 (2013). Unauthorised reproduction infringes Crown Copyright and may lead to prosecution or civil proceedings.

Scale - 1:1,250

Grid Ref: M 21

Revision No: 2

Date:



**Bedford Borough Council (Bedford Urban Area (North of the
River excluding Queens Park and CPZ areas)) (Prohibition
and Restriction of Waiting and Loading and Parking Places)
Order 2009**



Bedford Borough Council
Borough Hall
Cauldwell Street
Bedford MK42 9AP

Reproduced from the Ordnance Survey map with the permission of Her Majesty's Stationary Office © Crown Copyright Licence
No. LA077127 (2013). Unauthorised reproduction infringes Crown Copyright and may lead to prosecution or civil proceedings.

Scale - 1:1,250



Grid Ref: M 22

Revision No: 4
Date:



Bedford Borough Council (Bedford Urban Area (North of the River excluding Queens Park and CPZ areas)) (Prohibition and Restriction of Waiting and Loading and Parking Places) Order 2009



Bedford Borough Council
Borough Hall
Cauldwell Street
Bedford MK42 9AP

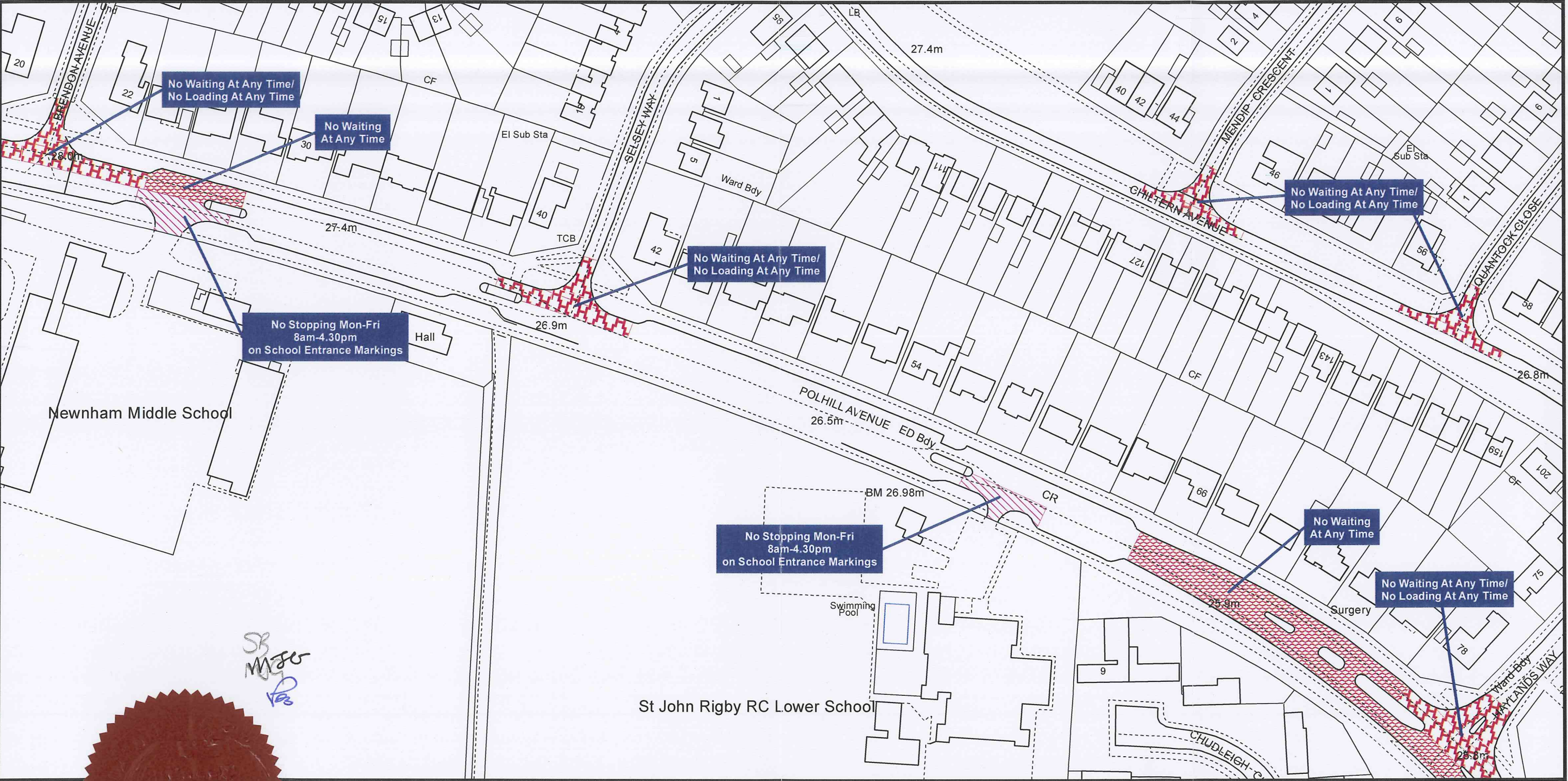
Reproduced from the Ordnance Survey map with the permission of Her Majesty's Stationary Office © Crown Copyright Licence No. LA077127 (2013). Unauthorised reproduction infringes Crown Copyright and may lead to prosecution or civil proceedings.

Scale - 1:1,250



Grid Ref: M 23

Revision No: 4
Date:



Bedford Borough Council (Bedford Urban Area (North of the River excluding Queens Park and CPZ areas)) (Prohibition and Restriction of Waiting and Loading and Parking Places) Order 2009

Bedford Borough Council
Borough Hall
Cauldwell Street
Bedford MK42 9AP

Reproduced from the Ordnance Survey map with the permission of Her Majesty's Stationary Office © Crown Copyright Licence No. LA077127 (2013). Unauthorised reproduction infringes Crown Copyright and may lead to prosecution or civil proceedings.

Scale - 1:1,250



Grid Ref: N 23

Revision No: 4
Date:



Bedford Borough Council (Bedford Urban Area (North of the River excluding Queens Park and CPZ areas)) (Prohibition and Restriction of Waiting and Loading and Parking Places) Order 2009



Bedford Borough Council
Borough Hall
Cauldwell Street
Bedford MK42 9AP

Reproduced from the Ordnance Survey map with the permission of Her Majesty's Stationary Office © Crown Copyright Licence No. LA077127 (2013). Unauthorised reproduction infringes Crown Copyright and may lead to prosecution or civil proceedings.

Scale - 1:1,250





BEDFORD
BOROUGH COUNCIL

CLIENT

Environment and Sustainable Communities

DRAWING TITLE

Proposed no waiting
and loading restrictions

DRG STATUS
Consultation

© Crown copyright and database rights 2012 Ordnance Survey 100049028. You are not permitted to copy, sub-license, distribute or sell any of this data to third parties in any form.



MR



xx	First Issue	0	xx
DATE	AMENDMENTS	REV	BY



Highways Department
BOROUGH HALL, CAULDWELL ST, BEDFORD, MK42 9AP
Tel. (01234) 276213

CLIENT
Environment and Sustainable Communities

SCHEME
Mendip, Quantock and Chiltern

DRAWING TITLE
Proposed no waiting and no loading restrictions

DRG No.
C9001.C92

DRG STATUS
Consultation

SCALE @ A3 1:500	DATE Feb 13	DRAWN JS	CHECKED
---------------------	----------------	-------------	---------



PRINTS FROM THIS DRAWING ARE
UNCONTROLLED UNLESS OTHERWISE STATED

A3



XX	First Issue	0	XX
DATE	AMENDMENTS	REV	BY



Highways Department

BOROUGH HALL, CAULDWELL ST, BEDFORD, MK42 9AP
Tel. (01234) 276213

CLIENT

Environment and
Sustainable Communities

SCHEME

Pennine Road
Chiltern Avenue

DRAWING TITLE

Proposed no waiting
and loading restrictions

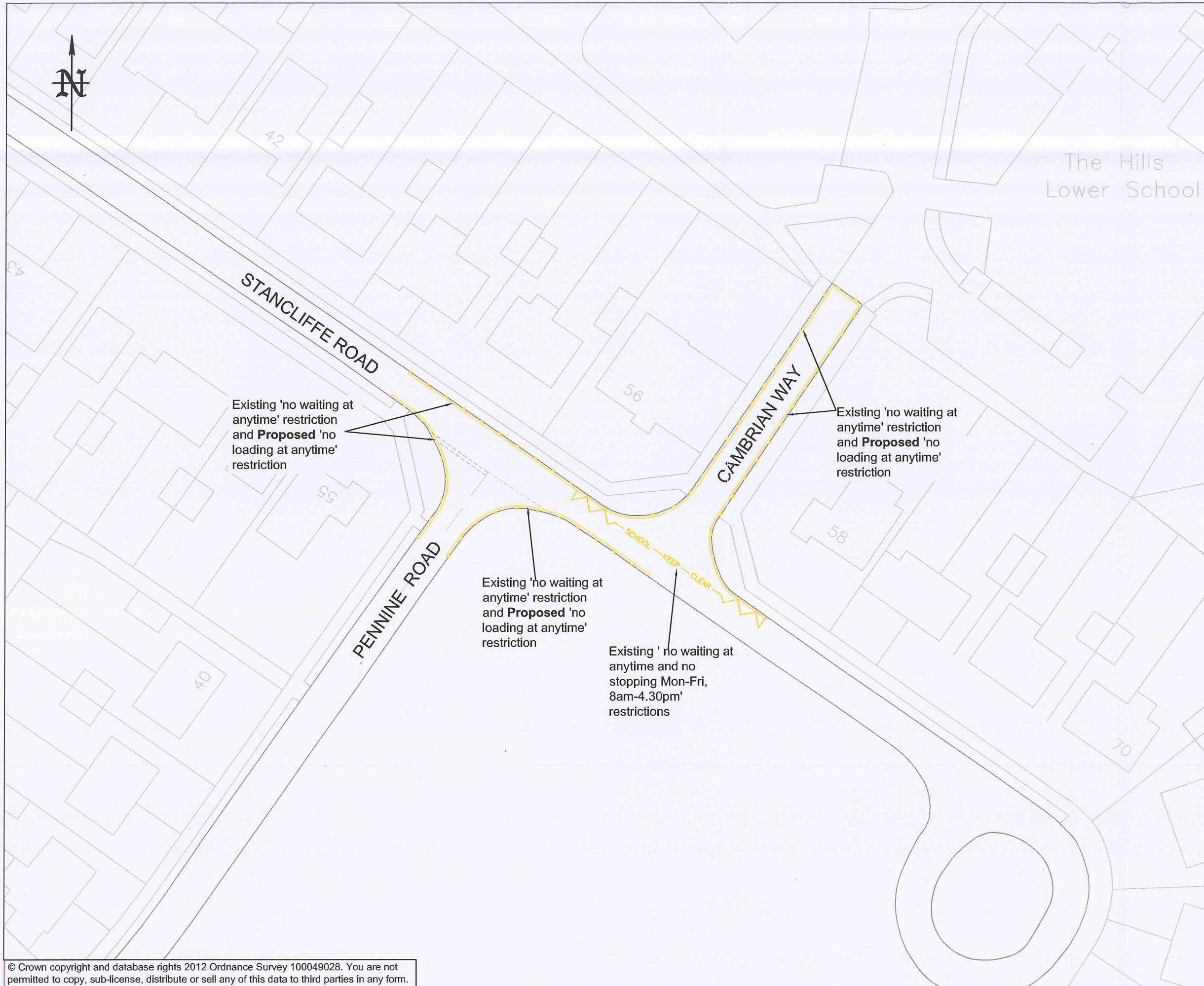
DRG No.

C9001.C93

DRG STATUS

Consultation

SCALE @ A3	DATE	DRAWN	CHECKED
1:500	Feb 13	JS	



PRINTS FROM THIS DRAWING ARE
UNCONTROLLED UNLESS OTHERWISE STATED

A3



XX	First Issue	0	XX
DATE	AMENDMENTS	REV	BY



Highways Department
BOROUGH HALL, CAULDWELL ST, BEDFORD, MK42 9AP
Tel. (01234) 276213

CLIENT
Environment and
Sustainable Communities

SCHEME
Stancliffe, Pennine and
Cambrian

DRAWING TITLE
Proposed no loading
restrictions

DRG No.
C9001.C94

DRG STATUS
Consultation

SCALE @ A3	DATE	DRAWN	CHECKED
1:500	Feb 13	JS	



This map is based upon Ordnance Survey material with the permission of Ordnance Survey on behalf of the Controller of Her Majesty's Stationery Office Crown Copyright. Unauthorised reproduction infringes Crown copyright and may lead to prosecution or civil proceedings. Licence number 100049028 (2011).

PRINTS FROM THIS DRAWING ARE UNCONTROLLED UNLESS OTHERWISE STATED

A3

NOTES

The proposal is to relocate the existing loading bay nearer to the Nursing Home. The proposal does not reduce parking spaces.

All grey scale lines are existing road markings

Handwritten signature/initials



Apr 13	First Issue	0	JS
DATE	AMENDMENTS	REV	BY



Highways Department

RIVERSIDE HOUSE, HORNE LANE, BEDFORD, MK40 1PY
Tel. (01234) 221697

CLIENT

Environment and Sustainable Communities

SCHEME

St Alban Road
Bedford

DRAWING TITLE

Proposed Loading bay relocation

DRG No.

C9001.C117

DRG STATUS

Consultation

SCALE @ A3	DATE	DRAWN	CHECKED
NTS	Apr 13	JS	