



BEDFORD BOROUGH COUNCIL (BEDFORD URBAN AREA (NORTH OF THE RIVER EXCLUDING QUEENS PARK AND CPZ AREAS)) (PROHIBITION AND RESTRICTION OF WAITING AND LOADING AND PARKING PLACES) ORDER 2009 (AMENDMENT NO. 17) ORDER 2013

BEDFORD BOROUGH COUNCIL in exercise of the powers under section 1(1), 2(1) to (3), 4(2) and Part IV of Schedule 9 of the Road Traffic Regulation Act 1984 ("The Act") and all other enabling powers and after consultation with the Chief Officer of Bedfordshire Police in accordance with Part III of Schedule 9 to the Act, hereby makes the following Order:

The Bedford Borough Council (Bedford Urban Area (North of the River excluding Queens Park and CPZ Areas)) (Prohibition and Restriction of Waiting and Loading and Parking Places) Order 2009 as amended shall have effect subject to the following amendments:-

- (i) "Grid Reference M20: Sheet Revision No 1" shall be inserted
- (ii) "Grid Reference N17: Sheet Revision No 1" shall be deleted and "Grid Reference N17: Sheet Revision No 2" shall be substituted
- (iii) "Grid Reference O17: Sheet Revision No 2" shall be deleted and "Grid Reference O17: Sheet Revision No 3" shall be substituted
- (iv) "Grid Reference O18: Sheet Revision No 1" shall be inserted

This Amendment shall be read and construed as one with the Bedford Borough Council (Bedford Urban Area (North of the River excluding Queens Park and CPZ Areas)) (Prohibition and Restriction of Waiting and Loading and Parking Places) Order 2009.

This Order shall come into force on 15th July 2013 and may be cited as the "Bedford Borough Council (Bedford Urban Area (North of the River excluding Queens Park and CPZ Areas)) (Prohibition and Restriction of Waiting and Loading and Parking Places) Order 2009 (Amendment No.17) Order 2013".

THE COMMON SEAL of the
BEDFORD BOROUGH COUNCIL
was hereunto affixed this

11th day of July 2013

In the presence of



A handwritten signature in blue ink, appearing to read 'V. S. Singh', written over a circular stamp.

Executive Director for Environment and Sustainable Communities

A handwritten signature in black ink, reading 'M J Gough'.

Assistant Chief Executive (Governance) and Solicitor to the Council

AUTHORITY FOR EXECUTION		
COUNCIL/COMMITTEE	MINUTE No.	DATE
DELEGATED POWER EDESC	By whom executed	DATE
	OFFICERS INITIALS	DATE
ORIGINATED AND CHECKED BY	JS	05/07/13
APPROVED BY		8/2/13



BEDFORD
BOROUGH COUNCIL

STATEMENT OF REASONS

WENTWORTH DRIVE, PUTNOE LANE, DOVER CRESCENT, COLCHESTER WAY, GREENACRES, NEWARK AVENUE

Bedford Borough Council has received a request from the local Ward Councillors to address concerns relating to inconsiderate parking within these roads. There are several amenities such as schools, sports clubs and open spaces within the immediate vicinity and inconsiderate parking predominantly occurs during school drop off and collection times and when sports events are held at the sports club and open spaces. Concerns relate to vehicles parking on/near to road junctions, parking across dropped kerbs which serve as crossing points for pedestrians, parking across driveways and blocking residential vehicles from access/egress to their driveways, on footways and verges and obstruction to clear visibility for pedestrians when crossing the road.

These roads are used by vulnerable road users and the aim is to provide a much safer environment for all road users. The restrictions are intended to improve access in and out of the roads and allow pedestrians good visibility of the movement of traffic within this busy environment.

These issues can also occur outside the school/event operational hours and to ensure consistency in providing a safe environment, we deem the restrictions appropriate to be in force at all times.

Grid Ref: M 20

Revision No: 1

Date:



Bedford Borough Council (Bedford Urban Area (North of the River excluding Queens Park and CPZ areas)) (Prohibition and Restriction of Waiting and Loading and Parking Places) Order 2009



Bedford Borough Council
Borough Hall
Cauldwell Street
Bedford MK42 9AP

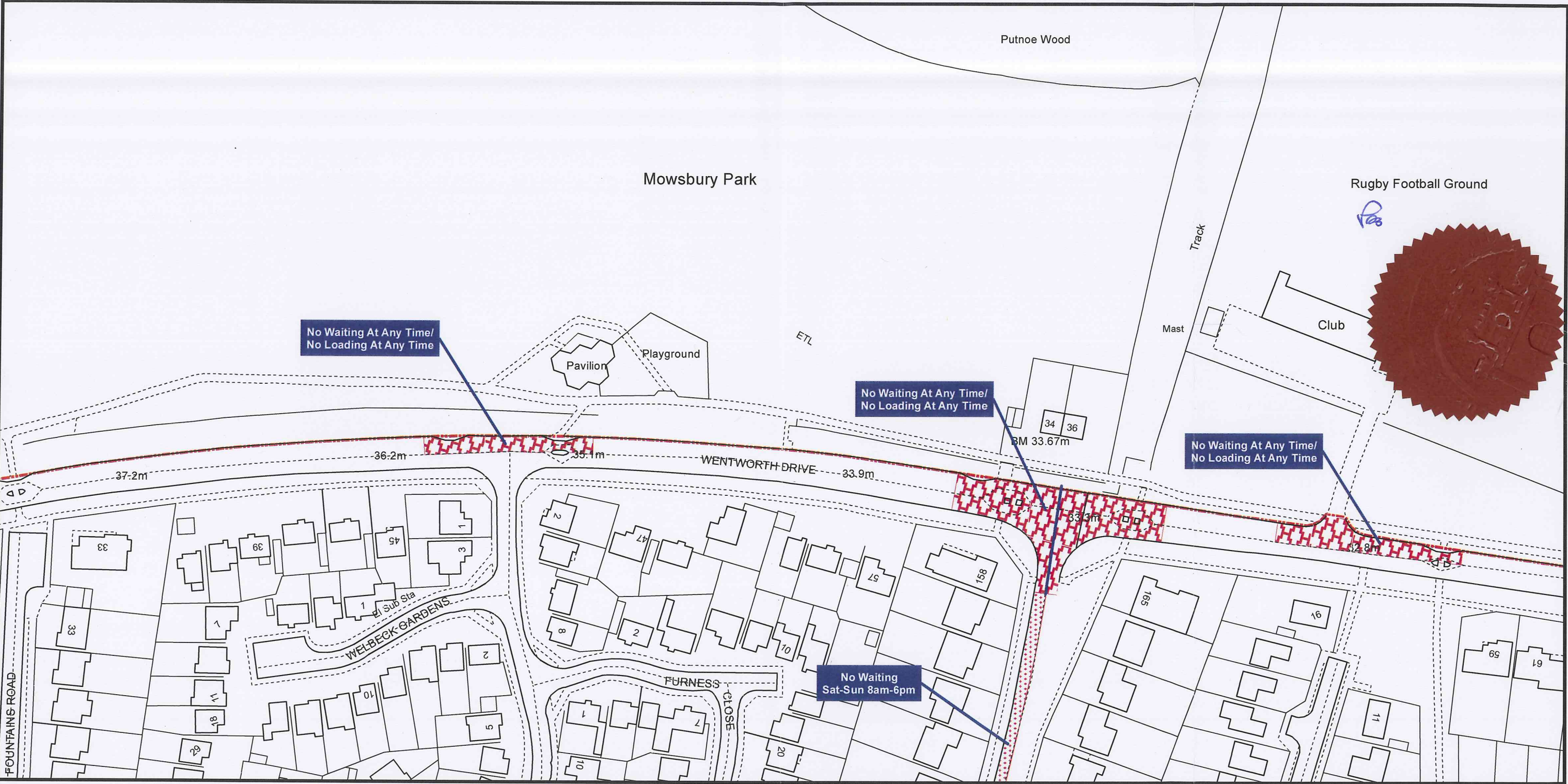
Reproduced from the Ordnance Survey map with the permission of Her Majesty's Stationary Office © Crown Copyright Licence No. LA077127 (2013). Unauthorised reproduction infringes Crown Copyright and may lead to prosecution or civil proceedings.

Scale - 1:1,250



Grid Ref: N 17

Revision No: 2
Date:



Bedford Borough Council (Bedford Urban Area (North of the River excluding Queens Park and CPZ areas)) (Prohibition and Restriction of Waiting and Loading and Parking Places) Order 2009



Bedford Borough Council
Borough Hall
Cauldwell Street
Bedford MK42 9AP

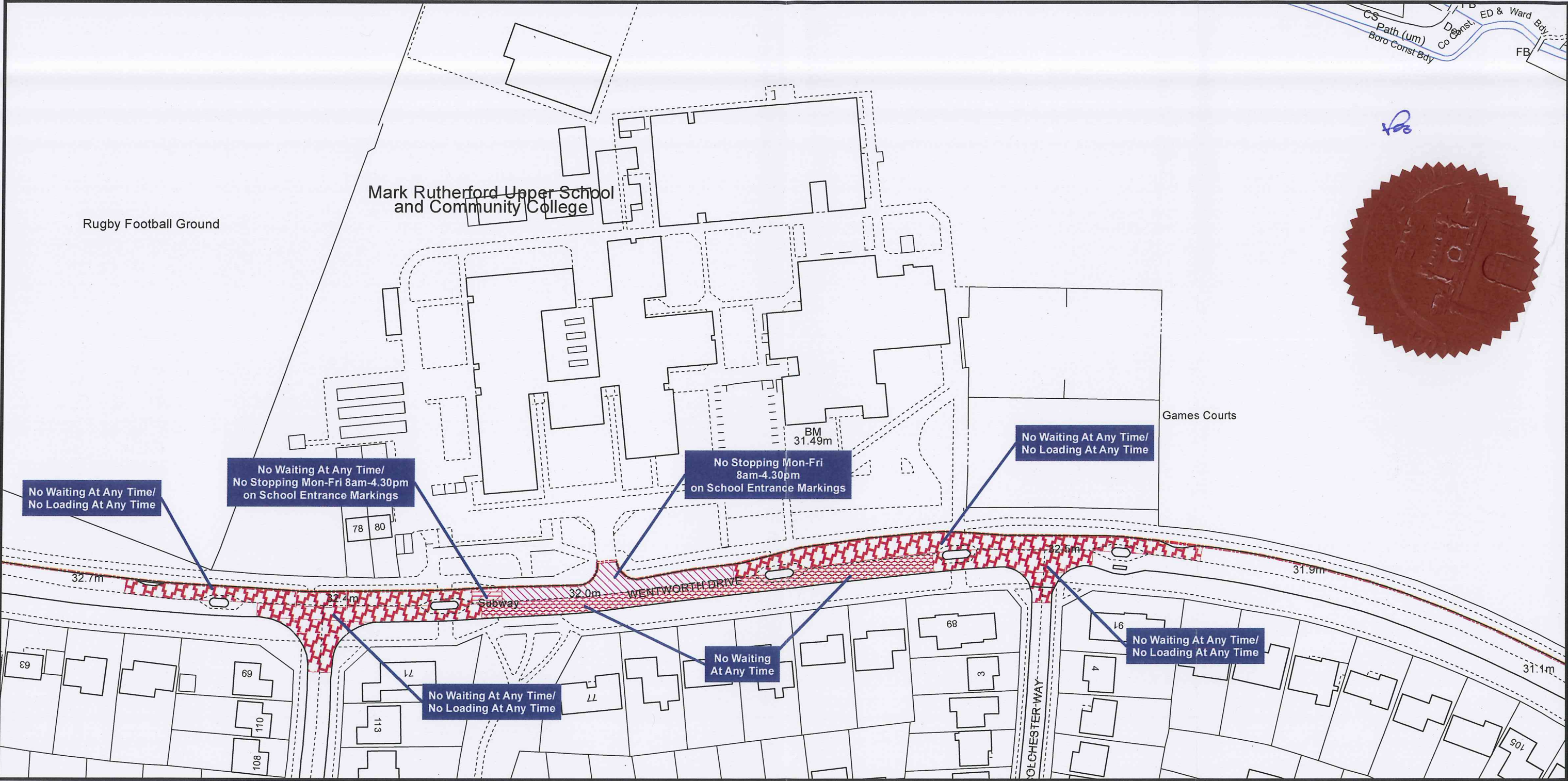
Reproduced from the Ordnance Survey map with the permission of Her Majesty's Stationary Office © Crown Copyright Licence No. LA077127 (2013). Unauthorised reproduction infringes Crown Copyright and may lead to prosecution or civil proceedings.

Scale - 1:1,250



Grid Ref: O 17

Revision No: 3
Date:



Bedford Borough Council (Bedford Urban Area (North of the River excluding Queens Park and CPZ areas)) (Prohibition and Restriction of Waiting and Loading and Parking Places) Order 2009



Reproduced from the Ordnance Survey map with the permission of Her Majesty's Stationary Office © Crown Copyright Licence No. LA077127 (2013). Unauthorised reproduction infringes Crown Copyright and may lead to prosecution or civil proceedings.

Bedford Borough Council
Borough Hall
Cauldwell Street
Bedford MK42 9AP

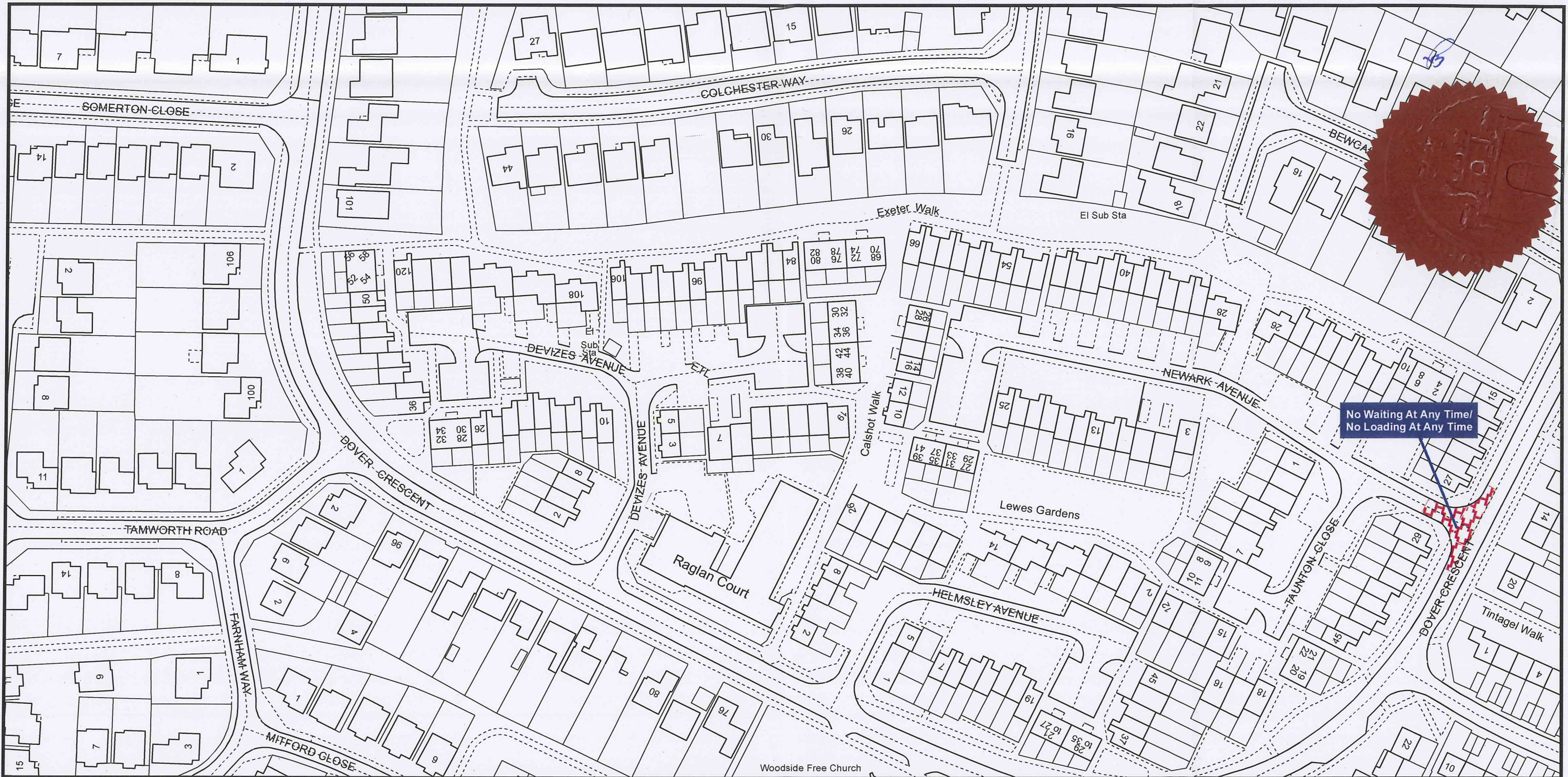
Scale - 1:1,250



Grid Ref: O 18

Revision No: 1

Date:



**Bedford Borough Council (Bedford Urban Area (North of the
River excluding Queens Park and CPZ areas)) (Prohibition
and Restriction of Waiting and Loading and Parking Places)
Order 2009**



Bedford Borough Council
Borough Hall
Cauldwell Street
Bedford MK42 9AP

Reproduced from the Ordnance Survey map with the permission of Her Majesty's Stationary Office © Crown Copyright Licence
No. LA077127 (2013). Unauthorised reproduction infringes Crown Copyright and may lead to prosecution or civil proceedings.

Scale - 1:1,250

