



BEDFORD
BOROUGH COUNCIL

BEDFORD BOROUGH COUNCIL (BEDFORD URBAN AREA (NORTH OF THE RIVER EXCLUDING QUEENS PARK AND CPZ AREAS)) (PROHIBITION AND RESTRICTION OF WAITING AND LOADING AND PARKING PLACES) ORDER 2009 (AMENDMENT NO. 20) ORDER 2014

BEDFORD BOROUGH COUNCIL in exercise of the powers under section 1(1), 2(1) to (3), 4(2) and Part IV of Schedule 9 of the Road Traffic Regulation Act 1984 ("The Act") and all other enabling powers and after consultation with the Chief Officer of Bedfordshire Police in accordance with Part III of Schedule 9 to the Act, hereby makes the following Order:

The Bedford Borough Council (Bedford Urban Area (North of the River excluding Queens Park and CPZ Areas)) (Prohibition and Restriction of Waiting and Loading and Parking Places) Order 2009 as amended shall have effect subject to the following amendments:-

- (i) "Grid Reference: L27 Sheet Revision No 1" shall be deleted, and "Grid Reference L27 Sheet Revision No 2" shall be inserted

This Amendment shall be read and construed as one with the Bedford Borough Council (Bedford Urban Area (North of the River excluding Queens Park and CPZ Areas)) (Prohibition and Restriction of Waiting and Loading and Parking Places) Order 2009.

This Order shall come into force on 26th May 2014 and may be cited as the "Bedford Borough Council (Bedford Urban Area (North of the River excluding Queens Park and CPZ Areas)) (Prohibition and Restriction of Waiting and Loading and Parking Places) Order 2009 (Amendment No. 20) Order 2014".

THE COMMON SEAL of the
BEDFORD BOROUGH COUNCIL
was hereunto affixed this

08th day of May 2013

In the presence of

SB

Executive Director for Environment and Sustainable Communities



Assistant Chief Executive (Governance) and Solicitor to the Council



STATEMENT OF REASONS


WAITING AND LOADING RESTRICTIONS

The proposal is considered necessary on the grounds of promoting road safety and to address the continuing difficulties caused by obstructive parking near to road junctions. The proposed restrictions shall provide better access into these roads and improve visibility at the road junctions.

The proposal if implemented will supersede any existing restriction over its existing length.

TIME LIMITED PARKING BAY

The time limited bay will ensure consistency in the parking restrictions for the Castle Road area. Concerns have been raised that this section of road is frequently parked with all day commuter parking, thus rendering the bays unavailable for local shoppers. The restrictions during the day will allow a good turnover of the bays and will be unrestricted in the evenings to assist residential parking demand.

| AUTHORITY FOR EXECUTION | | |
|---------------------------|---|----------|
| COUNCIL/COMMITTEE | MINUTE No. | DATE |
| DELEGATED POWER | By whom executed EDESC | DATE |
| | OFFICERS INITIALS | DATE |
| ORIGINATED AND CHECKED BY | JS | 02/05/14 |
| APPROVED BY |  | 6/5/14 |

NOTES:

All grey scale lines depict existing restrictions

Any proposed restrictions will supersede any existing restrictions over its respective length, if implemented

Handwritten initials/signature



| Mar 14 | Remove loading bay | 2 | JS |
|--------|----------------------|-----|----|
| May 13 | Shorter yellow lines | 1 | JS |
| Jan 13 | First Issue | 0 | JS |
| DATE | AMENDMENTS | REV | BY |



BEDFORD
BOROUGH COUNCIL

Highways Department

BOROUGH HALL, CAULDWELL ST, BEDFORD, MK42 9AP
Tel. (01234) 276213

CLIENT

Environment and Sustainable Communities

SCHEME

Howbury and Bower Street Bedford

DRAWING TITLE

Proposed no waiting and no loading at anytime restrictions

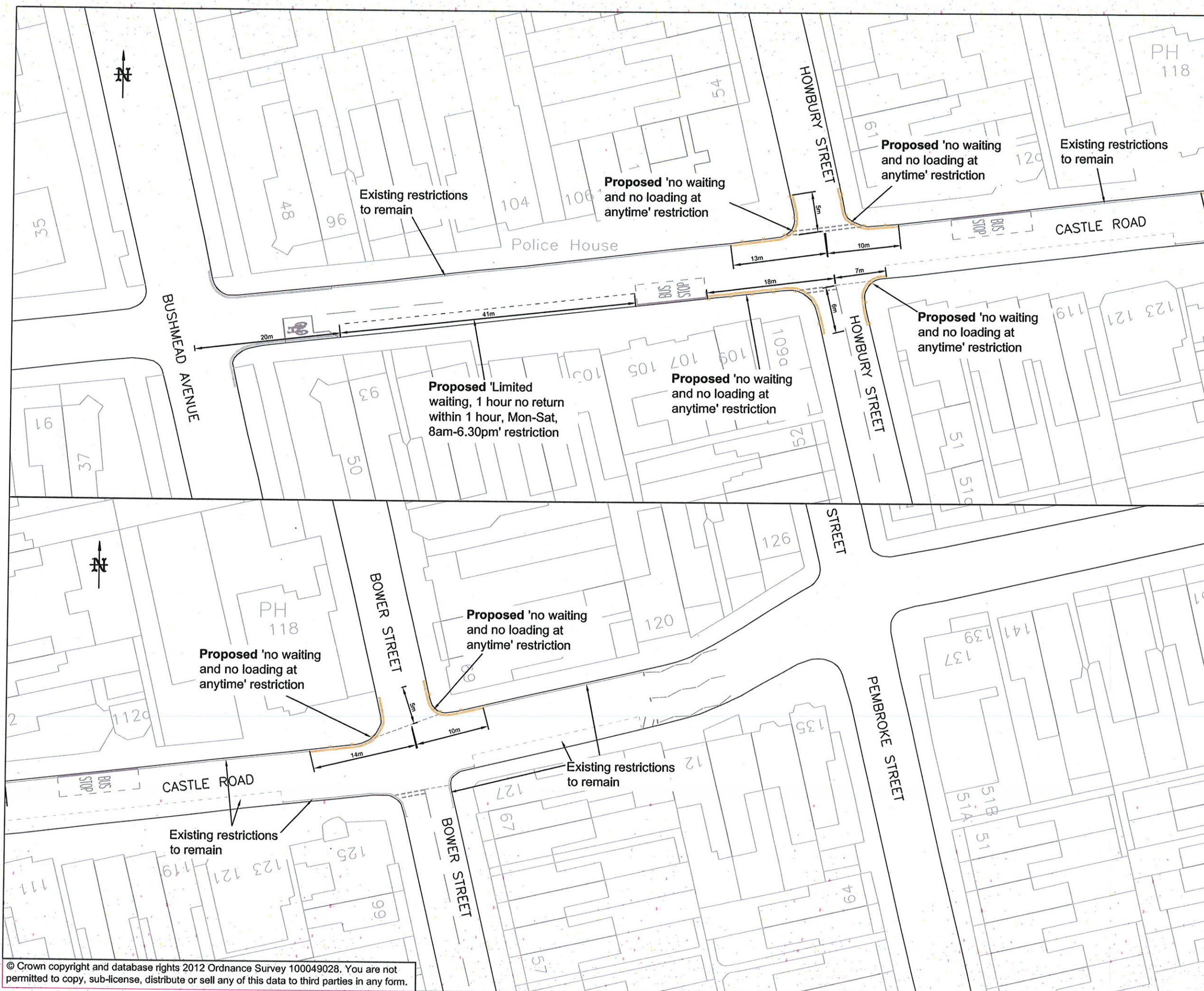
DRG No.

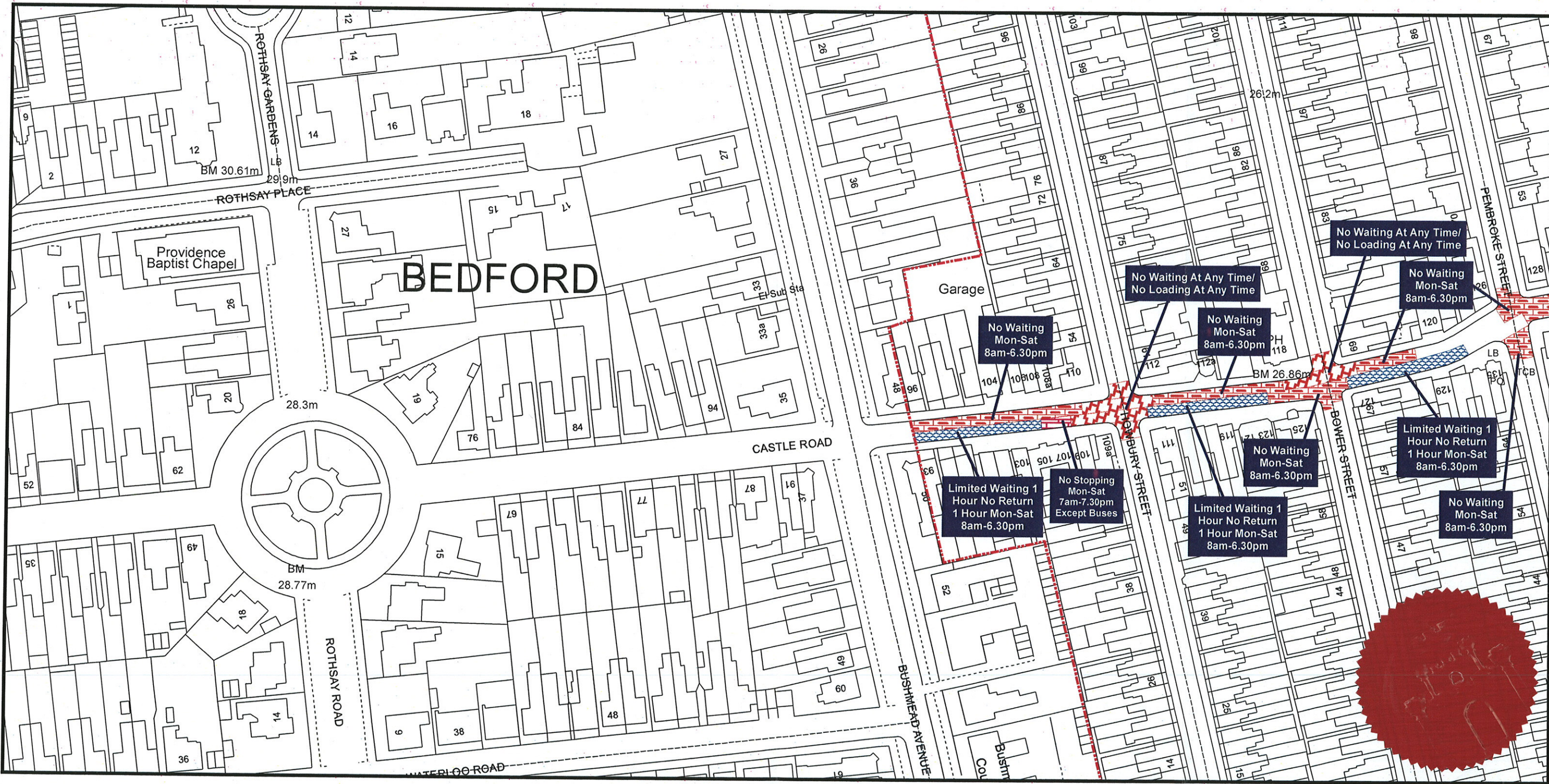
C9001.C85

DRG STATUS


Consultation

| SCALE @ A3 | DATE | DRAWN | CHECKED |
|------------|--------|-------|---------|
| 1:500 | Jan 13 | JS | |





Bedford Borough Council (Bedford Urban Area (North of the River excluding Queens Park and CPZ areas)) (Prohibition and Restriction of Waiting and Loading and Parking Places) Order 2009



Bedford Borough Council
Borough Hall
Cauldwell Street
Bedford MK42 9AP

Reproduced from the Ordnance Survey map with the permission of Her Majesty's Stationary Office © Crown Copyright Licence No. LA077127 (2014). Unauthorised reproduction infringes Crown Copyright and may lead to prosecution or civil proceedings.

Scale - 1:1,250

