



BEDFORD
BOROUGH COUNCIL

BEDFORD BOROUGH COUNCIL (BEDFORD URBAN AREA (NORTH OF THE RIVER EXCLUDING QUEENS PARK AND CPZ AREAS)) (PROHIBITION AND RESTRICTION OF WAITING AND LOADING AND PARKING PLACES) ORDER 2009 (AMENDMENT NO. 21) ORDER 2014

BEDFORD BOROUGH COUNCIL in exercise of the powers under section 1(1), 2(1) to (3), 4(2) and Part IV of Schedule 9 of the Road Traffic Regulation Act 1984 ("The Act") and all other enabling powers and after consultation with the Chief Officer of Bedfordshire Police in accordance with Part III of Schedule 9 to the Act, hereby makes the following Order:

This Order shall come into force on 09th June 2014 and may be cited as the "Bedford Borough Council (Bedford Urban Area (North of the River excluding Queens Park and CPZ Areas)) (Prohibition and Restriction of Waiting and Loading and Parking Places) Order 2009 (Amendment No.21) Order 2014".

The Bedford Borough Council (Bedford Urban Area (North of the River excluding Queens Park and CPZ Areas)) (Prohibition and Restriction of Waiting and Loading and Parking Places) Order 2009 as amended shall have effect subject to the following amendments:-

- (i) "Grid Reference M22: Sheet Revision No 4" shall be deleted and "Grid Reference M22: Sheet Revision No 5" shall be substituted
- (ii) "Grid Reference M24: Sheet Revision No 2" shall be deleted and "Grid Reference M24: Sheet Revision No 3" shall be substituted

THE COMMON SEAL of the
BEDFORD BOROUGH COUNCIL
was hereunto affixed this

15th day of May 2014

In the presence of



Executive Director for Environment and Sustainable Communities

Assistant Chief Executive (Governance) and Solicitor to the Council



STATEMENT OF REASONS

CREDITON CLOSE

Vehicles are observed to frequently park at the road junction making access/egress at this junction difficult. In addition to this, advance visibility of the cycle track is hindered and anticipating cyclists crossing the junction becomes difficult. Parking restrictions are proposed to aid road safety at this location.

PENTLAND RISE

Vehicles are observed to frequently park at the road junction making access/egress and visibility at this junction difficult. The problems generally occur at school drop-off and collection times and when motorists are visiting the local shops.

CAVES LANE


Concerns relate to students frequently using this road as a parking area whilst attending the local University. The manner in which vehicles are parked causes great difficulty to residents to gain access/egress from their driveways.

WIDECOMBE CLOSE and HONITON WAY

Having installed parking restrictions in this road to address commuter parking in residential streets, residents have expressed hardship on available parking in these roads for their visitors. It is therefore proposed to revoke some sections of parking restrictions to allow parking on street in front of the residential premises.

BARNSTAPLE ROAD

It is proposed to remove the build out/road narrowing directly adjacent to Honiton Way to improve the movement of traffic by removing the priority boards and allowing free flowing traffic in both directions

AUTHORITY FOR EXECUTION		
COUNCIL/COMMITTEE	MINUTE No.	DATE
DELEGATED POWER EDESC	By whom executed	DATE
	OFFICERS INITIALS	DATE
ORIGINATED AND CHECKED BY	JS	13/05/14
APPROVED BY		13/5/14



W/S

xx	DATE	First Issue	0	xx
		AMENDMENTS	REV	BY



Highways Department
BOROUGH HALL, CAULDWELL ST, BEDFORD, MK42 9AP
Tel. (01234) 276213

CLIENT
Environment and Sustainable Communities

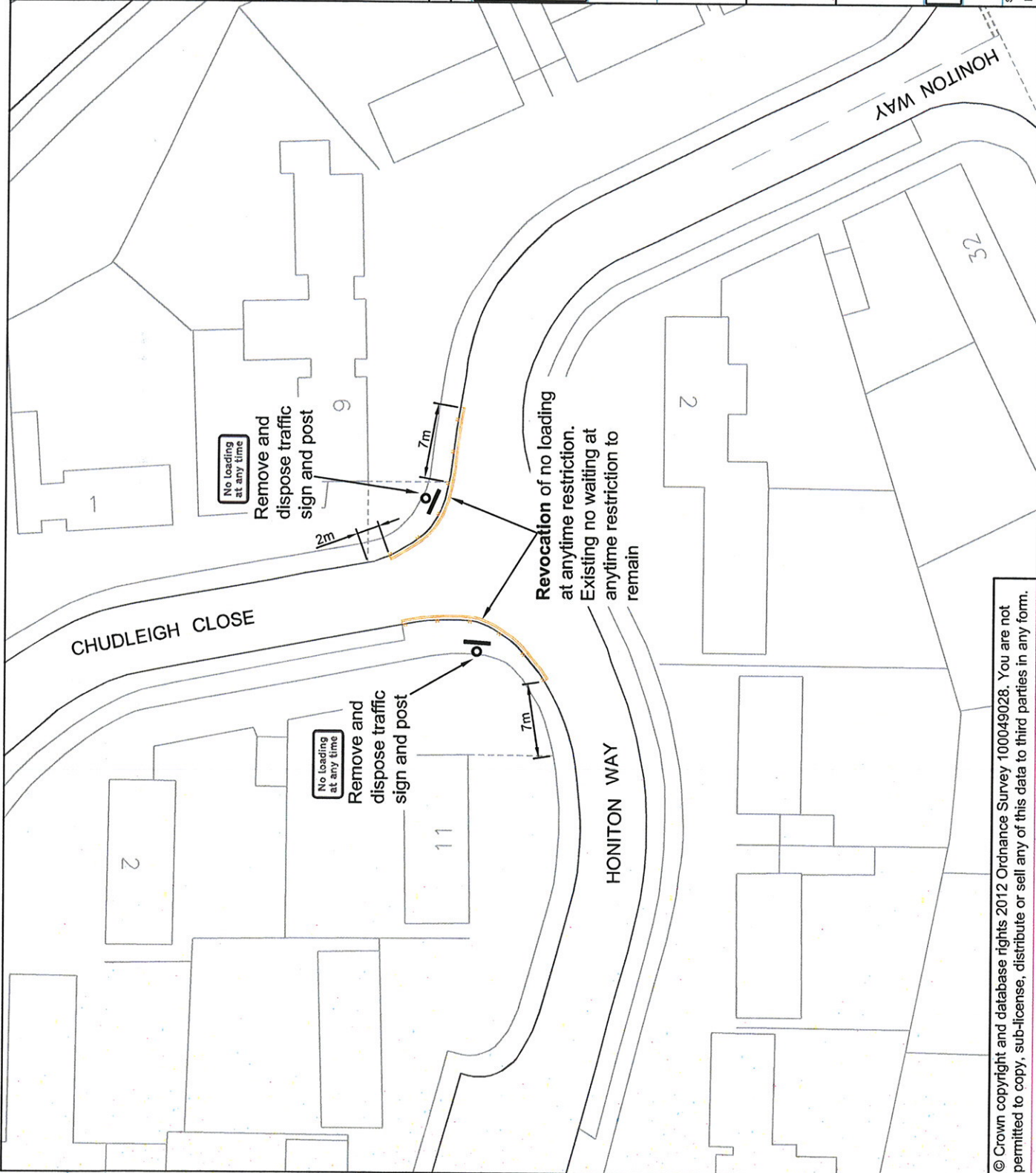
SCHEME
Honiton Way / Chudleigh Close Bedford

DRAWING TITLE
Revocation of loading restrictions

DRG No.
C9001.C166

DRG STATUS
Consultation

SCALE @ A4	DATE	DRAWN	CHECKED
NTS	Nov 13	JS	N/A



Grid Ref: M 22

Revision No: 5
Date:



Bedford Borough Council (Bedford Urban Area (North of the River excluding Queens Park and CPZ areas)) (Prohibition and Restriction of Waiting and Loading and Parking Places) Order 2009

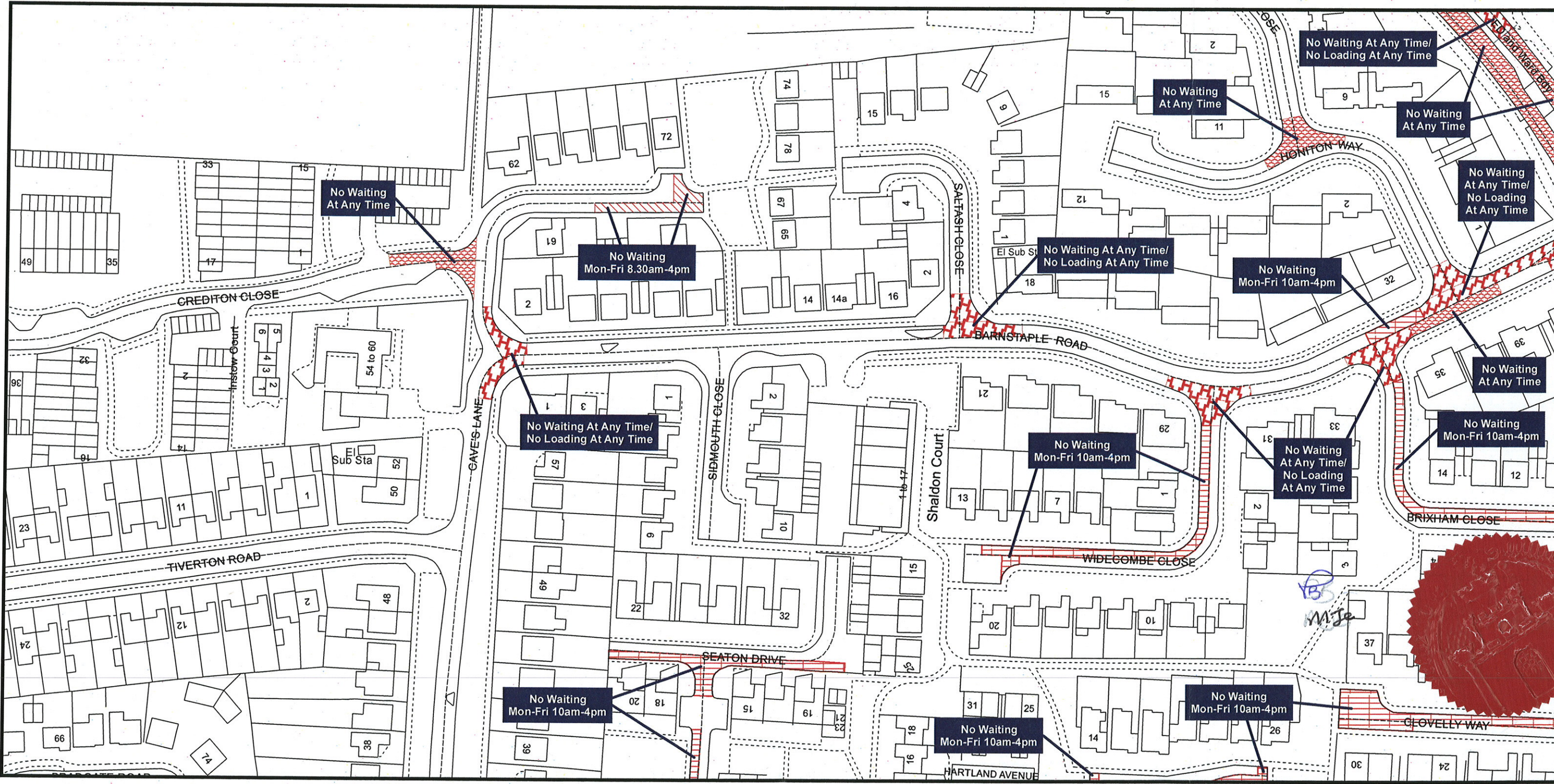


Bedford Borough Council
Borough Hall
Cauldwell Street
Bedford MK42 9AP


Reproduced from the Ordnance Survey map with the permission of Her Majesty's Stationary Office © Crown Copyright Licence No. LA077127 (2014). Unauthorised reproduction infringes Crown Copyright and may lead to prosecution or civil proceedings.

Scale - 1:1,250





Bedford Borough Council (Bedford Urban Area (North of the River excluding Queens Park and CPZ areas)) (Prohibition and Restriction of Waiting and Loading and Parking Places) Order 2009

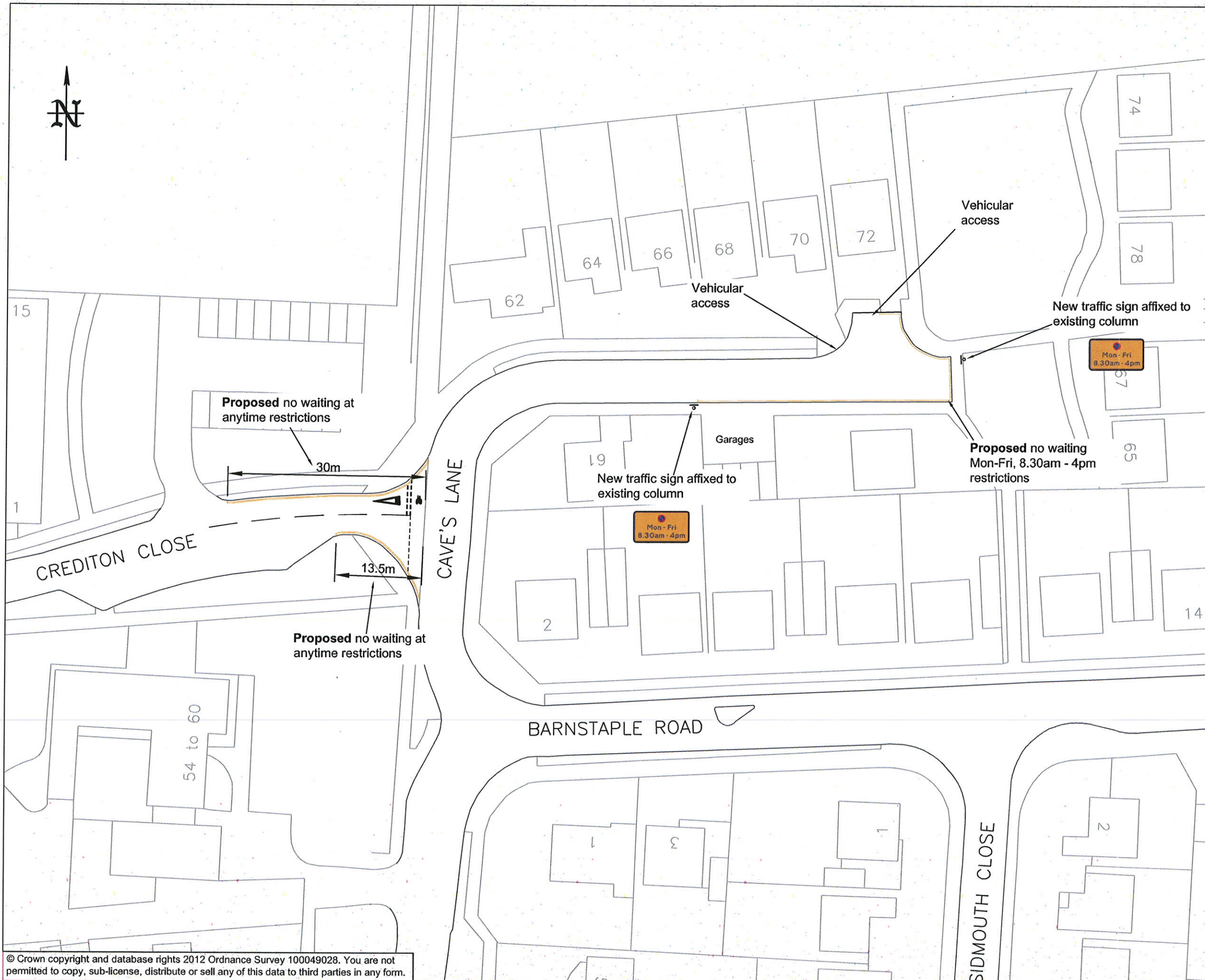


Bedford Borough Council
Borough Hall
Cauldwell Street
Bedford MK42 9AP

Reproduced from the Ordnance Survey map with the permission of Her Majesty's Stationary Office © Crown Copyright Licence No. LA077127 (2014). Unauthorised reproduction infringes Crown Copyright and may lead to prosecution or civil proceedings.

Scale - 1:1,250





xx	First Issue	0	xx
DATE	AMENDMENTS	REV	BY



Highways Department
BOROUGH HALL, CAULDWELL ST, BEDFORD, MK42 9AP
Tel. (01234) 276213

CLIENT
Environment and Sustainable Communities

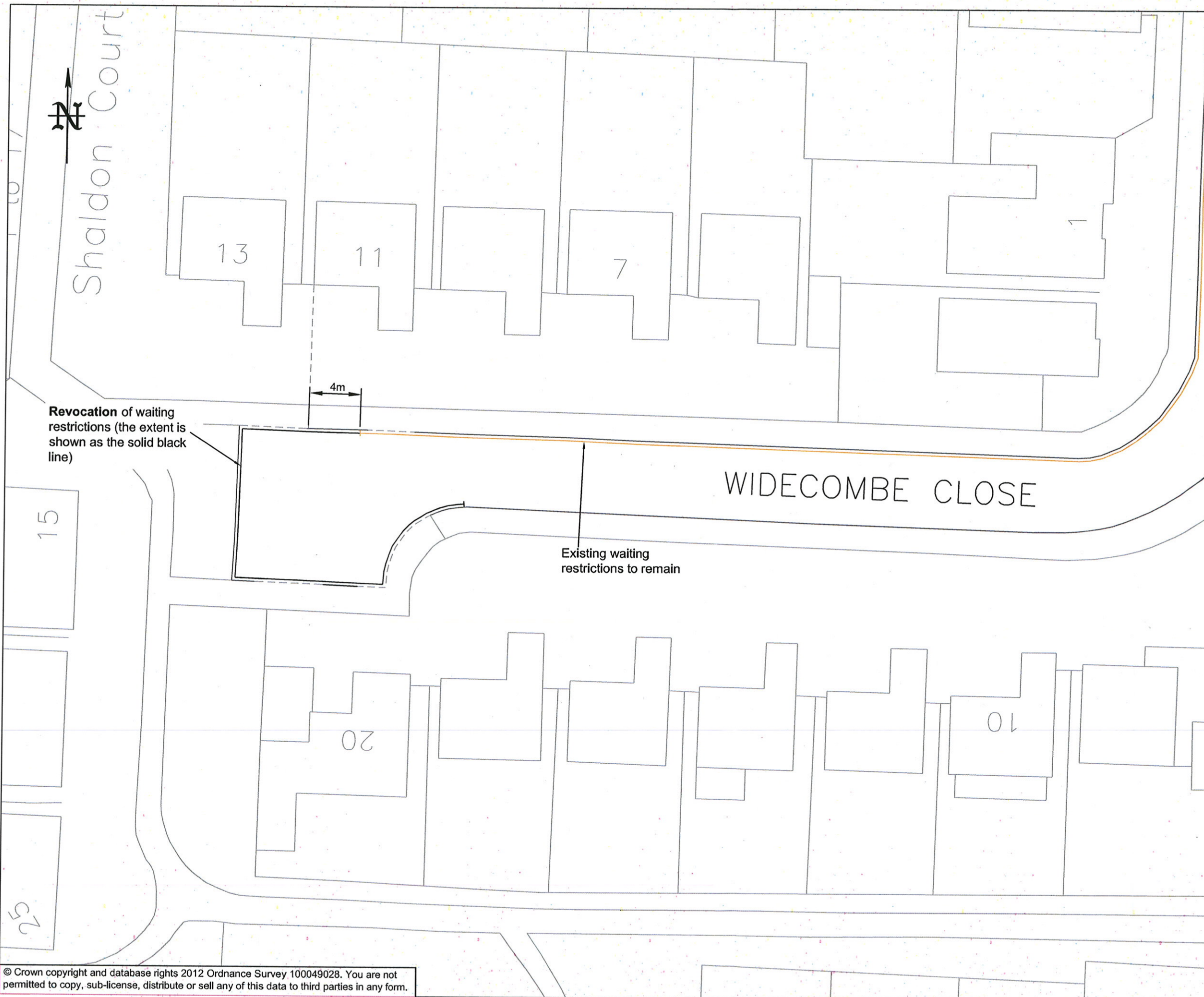
SCHEME
Caves Lane Bedford

DRAWING TITLE
Proposed no waiting at anytime restrictions

DRG No.
C9001.C165

DRG STATUS
Consultation

SCALE @ A3	DATE	DRAWN	CHECKED
NTS	Nov 13	JS	N/A



NOTES

Existing waiting restrictions apply Mon-Fri, 10am-4pm


10/11/13
MJE



Revocation of waiting restrictions (the extent is shown as the solid black line)

Existing waiting restrictions to remain

XX	First Issue	0	XX
DATE	AMENDMENTS	REV	BY



Highways Department
BOROUGH HALL, CAULDWELL ST, BEDFORD, MK42 9AP
Tel. (01234) 276213

CLIENT
Environment and Sustainable Communities

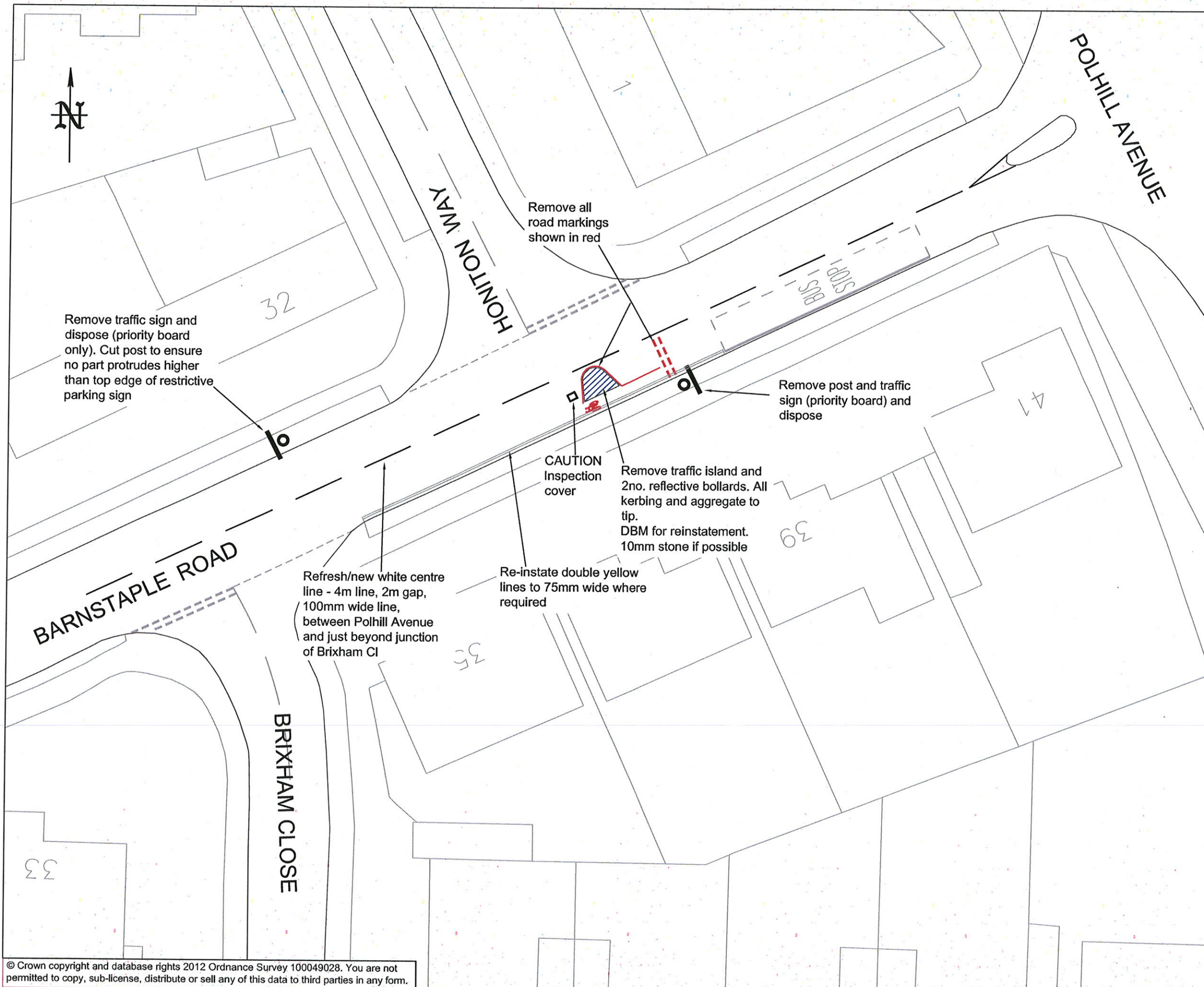
SCHEME
Widcombe Close
Bedford

DRAWING TITLE
Revocation of waiting restrictions

DRG No.
C9001.C164

DRG STATUS
Consultation


SCALE @ A3	DATE	DRAWN	CHECKED
NTS	Nov 13	JS	N/A



PRINTS FROM THIS DRAWING ARE UNCONTROLLED UNLESS OTHERWISE STATED

A3

NOTES

 Encompass cover surround in reinstatement of carriageway
Area < 10m²

1035
10/1/13



XX	First Issue	0	XX
DATE	AMENDMENTS	REV	BY



Highways Department
BOROUGH HALL, CAULDWELL ST, BEDFORD, MK42 9AP
Tel. (01234) 276213

CLIENT
Environment and Sustainable Communities

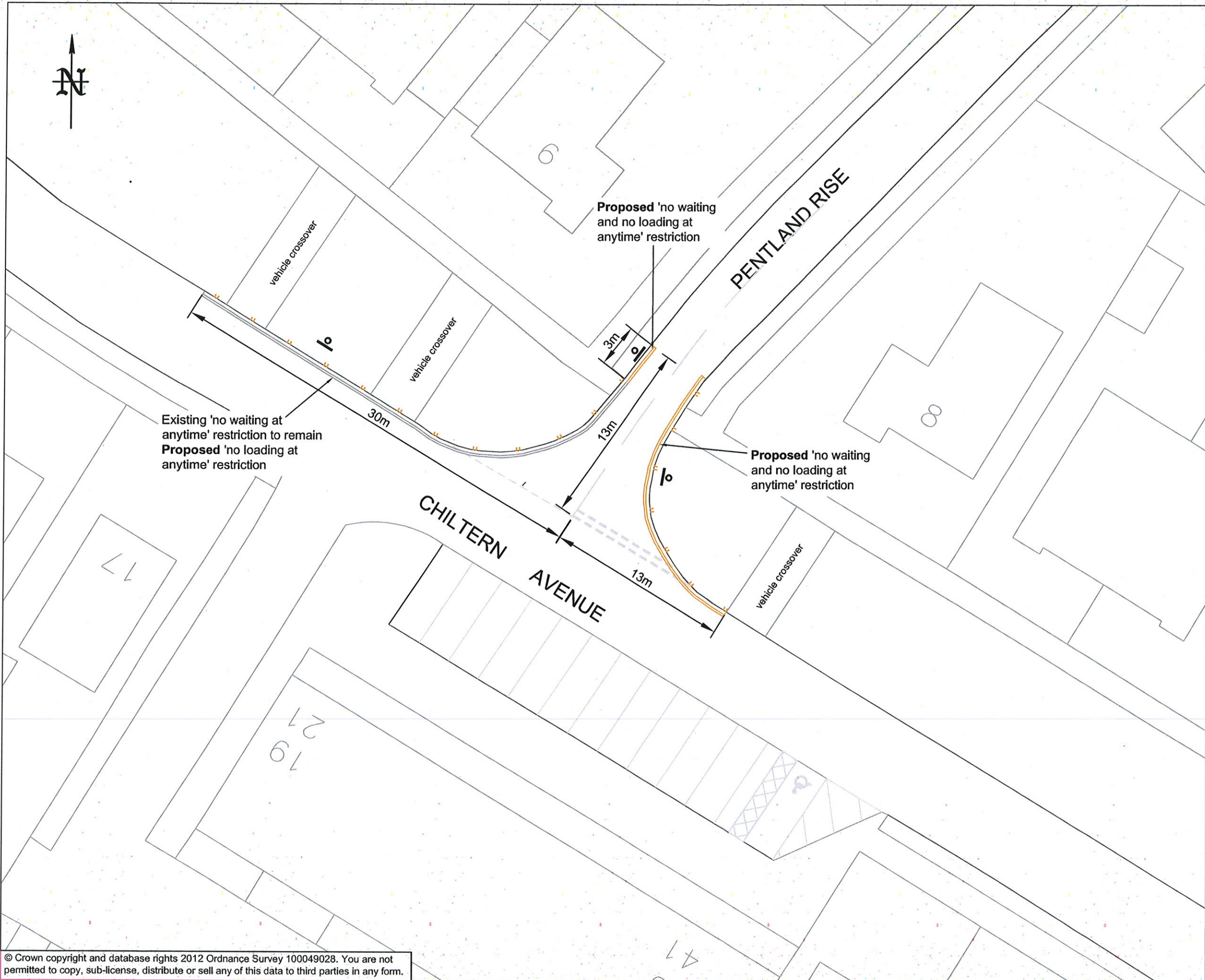
SCHEME
Barnstaple Road Bedford

DRAWING TITLE
Highway Works N/A

DRG No.
C9001.C163


DRG STATUS
Construction

SCALE @ A3	DATE	DRAWN	CHECKED
NTS	Nov 13	JS	N/A




PRINTS FROM THIS DRAWING ARE UNCONTROLLED UNLESS OTHERWISE STATED

A3



For MJE

Nov 13	First Issue	0	JS
DATE	AMENDMENTS	REV	BY



BEDFORD
BOROUGH COUNCIL

Highways Department

BOROUGH HALL, CAULDWELL ST, BEDFORD, MK42 9AP
Tel. (01234) 276213

CLIENT

Environment and Sustainable Communities

SCHEME

Pentland Rise
Chiltern Avenue

DRAWING TITLE

Proposed no waiting and no loading restrictions

DRG No.

C9001.C161

DRG STATUS

Consultation

SCALE @ A3	DATE	DRAWN	CHECKED
1:250	Nov 13	JS	

