



BEDFORD

BOROUGH COUNCIL

**BEDFORD BOROUGH COUNCIL (BEDFORDSHIRE COUNTY COUNCIL) (BEDFORD CONTROLLED PARKING ZONE)) (PROHIBITION AND RESTRICTION OF WAITING AND LOADING AND PARKING PLACES)
ORDER 2008 (AMENDMENT NO.18) ORDER 2013**

BEDFORD BOROUGH COUNCIL in exercise of the powers under Section 1(1), 2(1), to (3) and 4(2) and Part IV of Schedule 9 of the Road Traffic Regulation Act 1984 ("The Act") and all other enabling powers and after consultation with the Chief Officer of Police in accordance with Part III of Schedule 9 to the Act, hereby makes the following Order:

1. This Order shall come into operation on the 12th August 2013 and may be cited as "Bedford Borough Council (Bedfordshire County Council (Bedford Controlled Parking Zone) (Prohibition and Restriction of Waiting and Loading and Parking Places) Order 2008 (Amendment No.18) Order 2013"
2. As from the date upon which the Order comes into operation, the provisions of the "Bedfordshire County Council (Bedford Controlled Parking Zone) (Prohibition and Restriction of Waiting and Loading and Parking Places) Order 2008 as amended" shall be varied as follows:

Delete existing Article and insert the following Article in its place:-

SECTION 6 – RESIDENTS PERMITS

Application for, and issue of resident permit

Article 67 (1):

With the exception of residents of new developments of flats/apartments/homes, which have been constructed/adapted after the 1st April 2008 and a property which has been modified, adapted or altered in anyway which would cause the property to be a residential dwelling whether it be a single property, several individual properties or a house of multiple occupancy after the 12th August 2013; any resident on a road listed in Schedule 2 who is the owner or a sole user of a vehicle of the class specified in Article 66 may apply to the Council or authorised agent for the issue of a resident permit in respect of that vehicle, and any such application shall be made on a form issued by and obtainable from the Council or authorised agent and shall include the particulars and information required by such form to be supplied.

- (i) The plan schedule reference "Grid Reference J27 Revision 6" shall be deleted and "Grid reference J27 Revision No 7" shall be substituted.
- (ii) The plan schedule reference "Grid Reference J28 Revision 8" shall be deleted and "Grid reference J28 Revision No 9" shall be substituted.
- (iii) The plan schedule reference "Grid Reference K27 Revision 5" shall be deleted and "Grid reference K27 Revision No 6" shall be substituted.

THE COMMON SEAL of the
BEDFORD BOROUGH COUNCIL
Was hereunto affixed this



01st day of August 2013


In the presence of:

 SB

Executive Director for Environment and Sustainable Communities



Assistant Chief Executive (Governance) and Solicitor to the Council

AUTHORITY FOR EXECUTION		
COUNCIL/COMMITTEE	MINUTE No.	DATE
DELEGATED POWER	By whom executed EDESC	DATE
	OFFICERS INITIALS	DATE
ORIGINATED AND CHECKED BY	JS	29/07/13
APPROVED BY		13/8/13

STATEMENT OF REASONS

Mayes Yard

Bedford Borough Council has been approached by Bedford Corn Exchange requesting that a loading bay be installed in Mayes Yard to the side of their building. At present, parking restrictions prohibit parking on St. Paul's Square and which restricts loading and unloading to take place to the Corn Exchange and also the nearby businesses. This has put great difficulty on these businesses receiving deliveries which need to be undertaken as near as possible to the premises. It is therefore considered appropriate to install loadings bays within Mayes Yard to allow loading to take place to the nearby businesses.

Maitland Street

Recent modification to commercial/residential premises has highlighted that sections of restricted parking are no longer required and that additional parking spaces can be created to meet local demand for parking capacity. Additional pay and display bays will be created and will operate in the same manner as existing bays within this road.

Greyfriars Bus Station Forecourt

Following recent changes to the bus station forecourt and its parking arrangements, it transpires that motorists are frequently parking in areas which are outside of the marked bays. This manner of parking affects the movement of buses, causes congestion in a busy environment, and frequently results in obstruction to visibility near the marked pedestrian crossings. It is considered appropriate to prohibit waiting and loading on all sections of road outside of permitted parking bays.

Gadsby Street

Following the opening of a new independent learning centre for people with disabilities and to aid the business and its users with parking spaces, Bedford Borough installed a bus bay to allow the bus to pull up close and alight passengers safely in front of the premises. We also installed a disabled bay for short stay users and visitors. These restrictions were in force at 'all times'. However, we have identified that there is no need for these facilities during night hours and therefore intend to reduce the operational hours of these dedicated bays. The bays will be unrestricted between the hours of 6pm and 8am and available to use by any motorist.

Howard Street

It has been observed that the disabled bays are under utilised during evening/night hours. Therefore we intend to restrict these bays during day hours only and un-restrict parking in the evening. This is to allow additional on-street parking to meet the demands of the night time economy.

Commercial Road (west of Prebend Street)

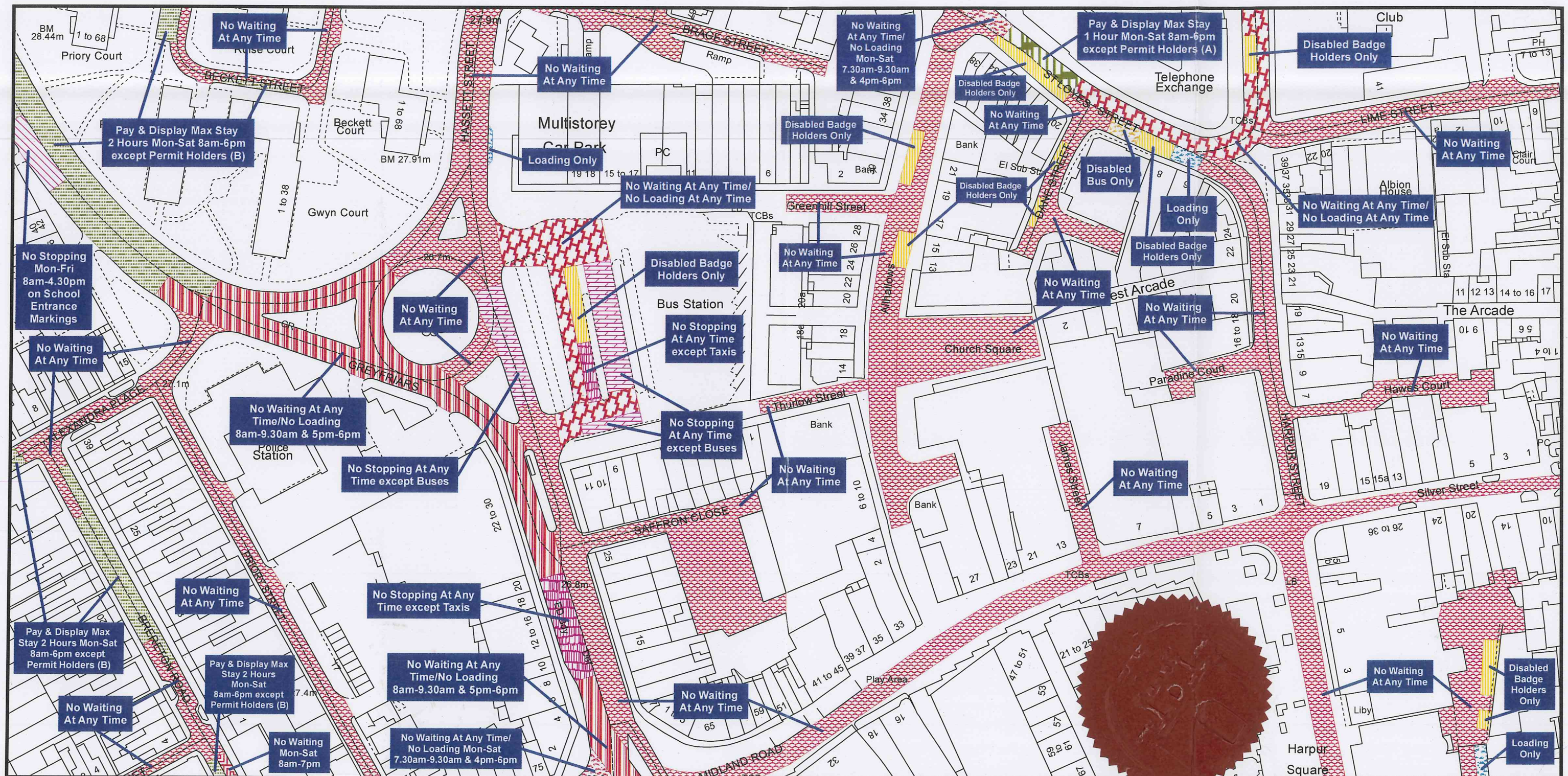
There is a need for additional parking spaces for residents in this built up area. There are currently pay-and-display parking bays in this road. It is considered appropriate to offer these bays to permit holders only. Alternate pay-and-display bays can be found within the vicinity.

Castle Lane

There are currently parking bays made available for the sole use of buses only. It has transpired that these bays are only required by buses predominantly during day time hours. Therefore, to assist local demand for additional parking spaces, we will be restricting these bays to buses only during the day and un-restrict these bays during the evening/night for all to use.

Grid Ref: J 27

Revision No: 7
Date



**Bedfordshire County Council (Bedford Controlled Parking Zone)
(Prohibition and Restriction of Waiting and Loading
and Parking Places) Order 2008**



Bedford Borough Council
Borough Hall
Cauldwell Street
Bedford MK42 9AP

Reproduced from the Ordnance Survey map with the permission of Her Majesty's Stationary Office © Crown Copyright Licence No. LA077127 (2013). Unauthorised reproduction infringes Crown Copyright and may lead to prosecution or civil proceedings.

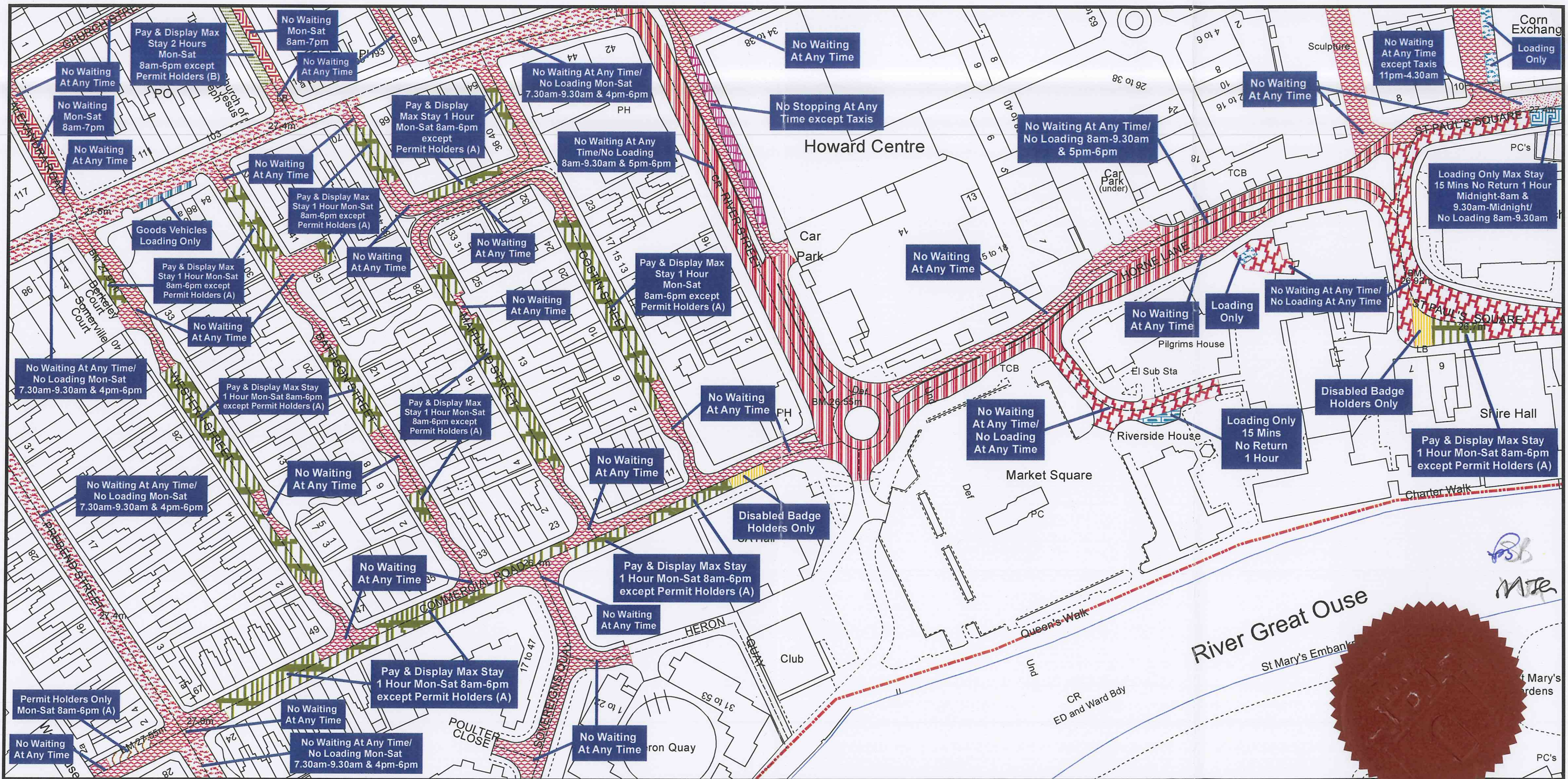
Scale - 1:1,250



Grid Ref: J 28

Revision No: 9

Date



**Bedfordshire County Council (Bedford Controlled Parking Zone)
(Prohibition and Restriction of Waiting and Loading
and Parking Places) Order 2008**



Bedford Borough Council
Borough Hall
Cauldwell Street
Bedford MK42 9AP

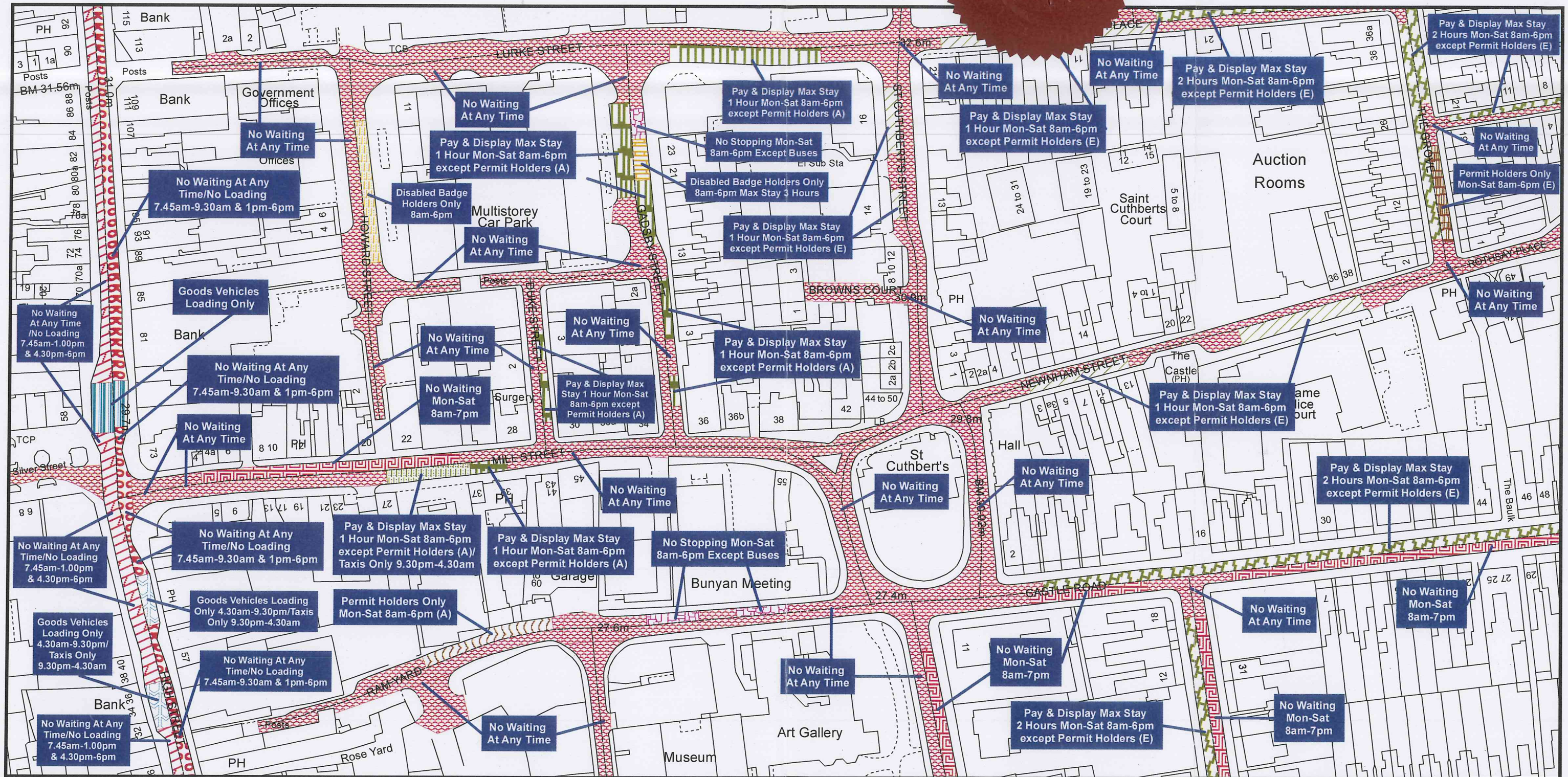
Reproduced from the Ordnance Survey map with the permission of Her Majesty's Stationary Office © Crown Copyright Licence
No. LA077127 (2013). Unauthorised reproduction infringes Crown Copyright and may lead to prosecution or civil proceedings.

Scale - 1:1,250



Grid Ref: K 27

Revision No: 6
Date



**Bedfordshire County Council (Bedford Controlled Parking Zone)
(Prohibition and Restriction of Waiting and Loading
and Parking Places) Order 2008**

Bedford Borough Council
Borough Hall
Cauldwell Street
Bedford MK42 9AP



Reproduced from the Ordnance Survey map with the permission of Her Majesty's Stationary Office © Crown Copyright Licence No. LA077127 (2013). Unauthorised reproduction infringes Crown Copyright and may lead to prosecution or civil proceedings.

Scale - 1:1,250



All grey shade lines are existing restrictions



163
28
MFC

Apr 13	First Issue	0	JS
10411	4367223641872	4440	3Y



BEDFORD
BOROUGH COUNCIL

RIVERSIDE HOUSE, HORNE LANE, BEDFORD, MK40 1PY
Tel. (01234) 221697

U.S. HORNE LANE, BETHOORD, NEW YORK 11701

Sustainable Communities

account.

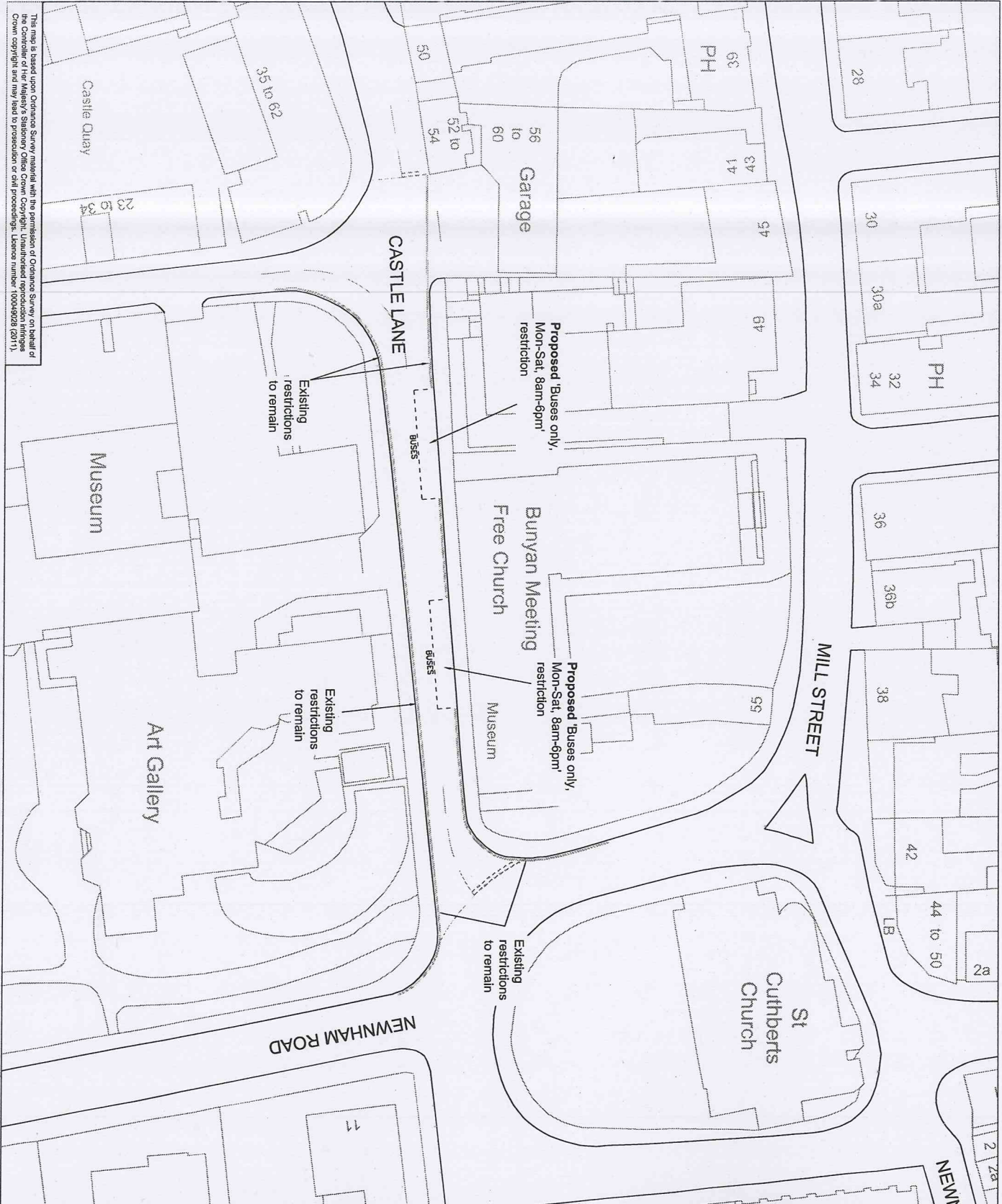
time restrictions

001.C108

Insulation

3	15	
---	----	--

© Crown copyright and database rights 2012 Ordnance Survey 100049028. You are not permitted to copy, sub-license, distribute or sell any of this data to third parties in any form.



PRINTS FROM THIS DRAWING ARE UNCONTROLLED UNLESS OTHERWISE STATED

NOTES:
The proposed restriction will supersede the existing 'Buses only, at all times' restriction

Highways Department
BOROUGH HALL, CAULDWELL, ST. BEDFORD, MK42 9AP
TEL: 01235 170613

CLIENT
Environment and Sustainable Communities

SCHEME
Amendment to Controlled Parking Zone: Castle Lane

DRAWING TITLE
Proposed 'Buses Only, Mon-Sat 8am-6pm' restriction

DWG NO.
C9001.C107

DWG STATUS
Consultation

SCALE 1:500
DATE: Apr 13
DRAWN: JS
CHECKED:

APR 13
DATE: APR 13
FOLIO: 0
SHEET: 1

APPROVED
BY: [Signature]
DATE: APR 13

Bedford Borough Council



100025

NOTES:

The proposed restriction will supersede the existing pay and display restriction in force



DATE	FILE ISSUE	0	JS
Apr 13			
	AMENDMENTS	REV	BY



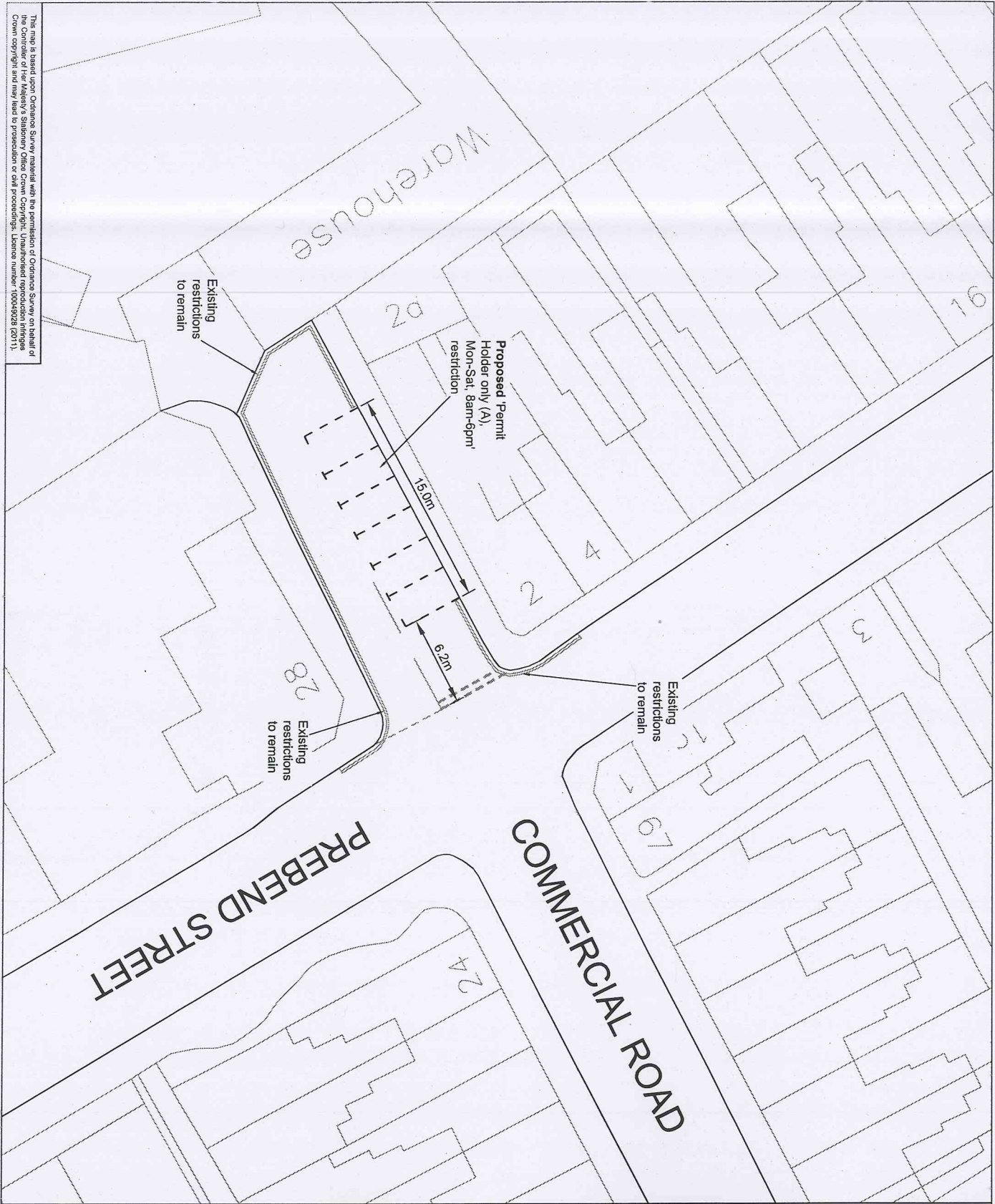
Highways Department
BOROUGH HALL, CALDWELL ST, BEDFORD, MK42 6AF
Tel: (01223) 270213

CLIENT
Environment and Sustainable Communities

SCHEME
Amendment to Controlled Parking Zone: Commercial Road

DRAWING TITLE
Proposed 'Permit Holder only (Zone A)' restrictions

DWG NO.	C9001.C106		
DWG STATUS	Consultation		
SCALE @ 1/1	DATE	DRAWN	CHECKED
1:250	Apr 13	JS	



This map is based upon Ordnance Survey material with the permission of Ordnance Survey on behalf of the Controller of Her Majesty's Stationery Office Crown Copyright. Unauthorised reproduction infringes Crown copyright and may lead to prosecution or civil proceedings. Licence number: 1000493263 (2011).

LIBY



ST PAUL'S SQUARE

Existing 'no waiting
at anytime'
restriction to remain

21.5m

LOADING ONLY

DISABLED

Existing 'disabled parking bay'
to remain

Existing 'no waiting at anytime'
restriction to remain

Revoke 'no waiting at anytime'
restriction
Proposed 'Loading only' bay,
at all times restriction

4m

Existing 'no waiting at anytime'
restriction to remain

LOADING ONLY

10m

Revoke 'no waiting at anytime'
restriction
Proposed 'Loading only' bay,
at all times restriction

1.5m

Corn Exchange

Corn Exchange

PH

13

S

PRINTS FROM THIS DRAWING ARE
UNCONTROLLED UNLESS OTHERWISE STATED

A3

JS



BEDFORD
BOROUGH COUNCIL

Highways Department

BOROUGH HALL, CAULDWELL ST, BEDFORD, MK42 9AP
TEL: (01234) 276213

CLIENT

Environment and
Sustainable Communities

SCHEME

Designated loading bays
Revocation of waiting restrictions

DRAWING TITLE

Mayes Yard
Bedford

DRAWING NO.

C9001.C79

DWG STATUS

Consultation

SCALE 1:50

DATE

Jan 13

JS

JS

JS

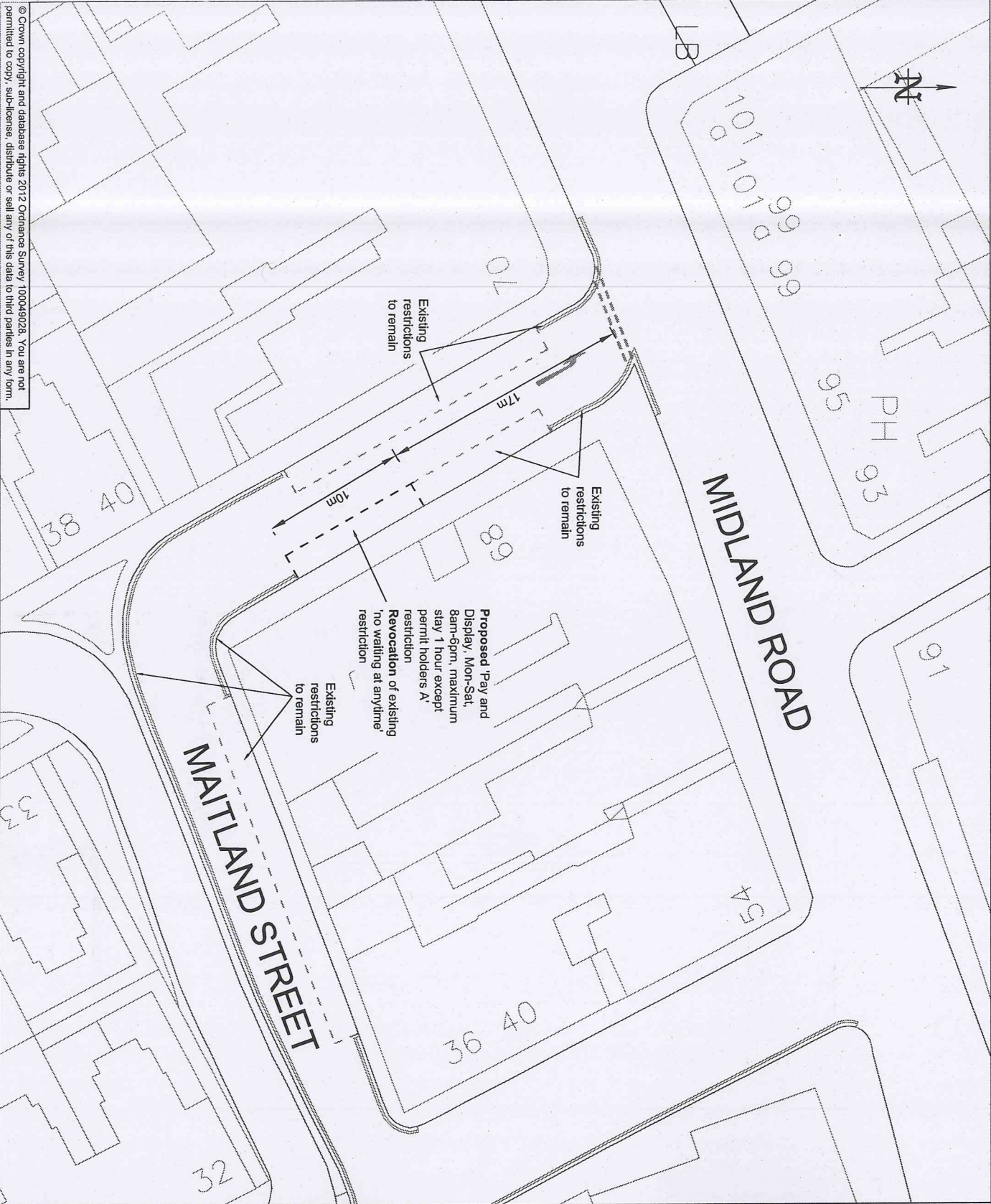
JS

JS

JS

JS

© Crown copyright and database rights 2012 Ordnance Survey 100049028. You are not
permitted to copy, sub-license, distribute or sell any of this data to third parties in any form.



© Crown copyright and database rights 2012 Ordnance Survey 100049028. You are not permitted to copy, sub-license, distribute or sell any of this data to third parties in any form.

PRINTS FROM THIS DRAWING ARE UNCONTROLLED UNLESS OTHERWISE STATED

A3



Handwritten signatures and initials in blue ink.

Highways Department
 BOROUGH HALL, CAULDWELL ST, BEDFORD, MK42 9AP
 TEL: 01234 206213

CLIENT
 Environment and Sustainable Communities

SCHEME
 Maitland Street Bedford

DRAWING TITLE
 Pay and display parking bays

DWG NO.
 C9001.C102

DWG STATUS
 Consultation

DATE
 11/200

BY
 JS

CHECKED
 N/A

Bedford Borough Council

Highways Department
 BOROUGH HALL, CAULDWELL ST, BEDFORD, MK42 9AP
 TEL: 01234 206213

CLIENT
 Environment and Sustainable Communities

SCHEME
 Maitland Street Bedford

DRAWING TITLE
 Pay and display parking bays

DWG NO.
 C9001.C102

DWG STATUS
 Consultation

DATE
 11/200

BY
 JS

CHECKED
 N/A

NOTES:

The proposed restrictions are intended to reduce the hours that the bus stand and disabled bay are in operation. Outside the restricted hours, any motorist may use the parking bays without time limit.



DATE	FIRST ISSUE	0	JS
Apr 13			
DATE	AMENDMENTS	REV	BY



BEDFORD
BOROUGH COUNCIL

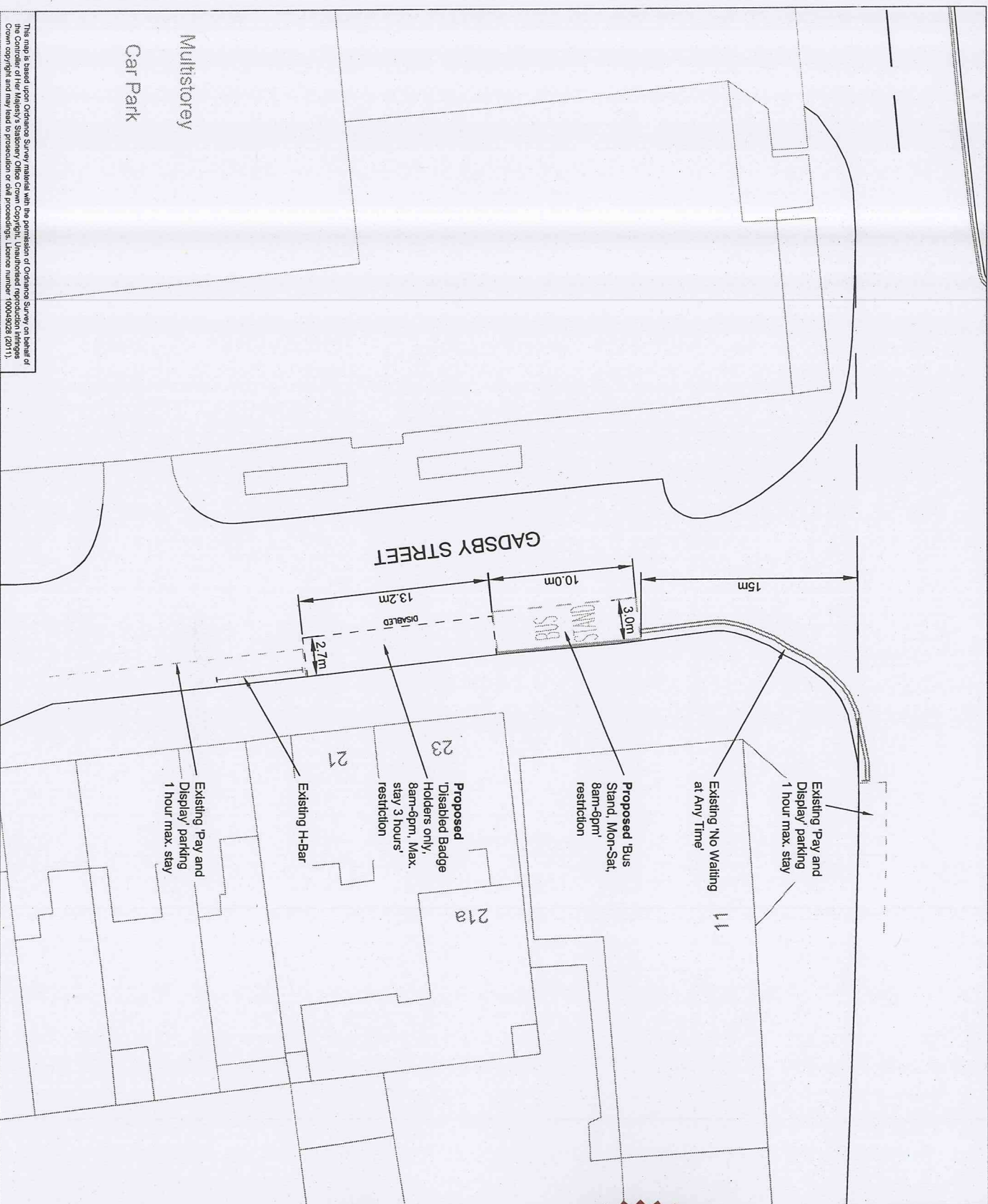
Highways Department
BOROUGH HALL, CAUDWELL ST, BEDFORD, MK42 9AP
Tel: (01234) 276213

CLIENT
Environment and Sustainable Communities

SCHEME
Amendment to Controlled Parking Zone: Gadsby Street

DRAWING TITLE
Proposed Parking Space for 1. Disabled Badge Holders 2. Bus Stand

DRG No.			
C9001.C103			
DRG STATUS			
Consultation			
SCALE @ A3	DATE	DRAWN	CHECKED
1:250	Apr 13	JS	



This map is based upon Ordnance Survey material with the permission of Ordnance Survey on behalf of the Controller of Her Majesty's Stationery Office Crown Copyright. Unauthorised reproduction infringes Crown copyright and may lead to prosecution or civil proceedings. Licence number: 100049265 (25/11)

PRINTS FROM THIS DRAWING ARE UNCONTROLLED UNLESS OTHERWISE STATED

A3



JS

10/10



This map is based upon Ordnance Survey material with the permission of Ordnance Survey on behalf of the Crown. Copyright and may lead to prosecution or civil proceedings. Licence number 10004028 (2011).

DATE	APR 13	DATE	APR 13	DATE	APR 13
APPROVED		APPROVED		APPROVED	
BY	JS	BY	JS	BY	JS

BEDFORD
BOROUGH COUNCIL

Highways Department
BOROUGH HALL, CAULDWELL ST, BEDFORD, MK42 9AP
TEL: (01234) 276213

CLIENT
Environment and Sustainable Communities

SCHEME
Amendment to Controlled Parking Zone: Howard Street

DRAWING TITLE
Proposed change to operation hours of disabled badge holder only bay

DRAWN	DATE	CHECKED
JS	APR 13	JS
SCALE @ A3		
1:500		