

BEDFORD BOROUGH COUNCIL (BEDFORDSHIRE COUNTY COUNCIL) (BEDFORD CONTROLLED PARKING ZONE)) (PROHIBITION AND RESTRICTION OF WAITING AND LOADING AND PARKING PLACES) ORDER 2008 (AMENDMENT NO.19) (EXPERIMENTAL VARIATION) ORDER 2013

BEDFORD BOROUGH COUNCIL in exercise of the powers under Section 1(1), 2(1), to (3) and 4(2) and Part IV of Schedule 9 of the Road Traffic Regulation Act 1984 ("The Act") and all other enabling powers and after consultation with the Chief Officer of Police in accordance with Part III of Schedule 9 to the Act, hereby makes the following Order:

1. This Order shall come into operation on the 28th October 2013 and may be cited as "Bedford Borough Council (Bedfordshire County Council (Bedford Controlled Parking Zone) (Prohibition and Restriction of Waiting and Loading and Parking Places) Order 2008 (Amendment No.19) (Experimental Variation) Order 2013"
2. As from the date upon which the Order comes into operation, the provisions of the "Bedfordshire County Council (Bedford Controlled Parking Zone) (Prohibition and Restriction of Waiting and Loading and Parking Places) Order 2008 as amended" shall be varied for up to eighteen months as follows:
 - (i) The plan schedule reference "Grid Reference J27 Revision 7" shall be deleted and "Grid reference J27 Revision No 8" shall be substituted.

THE COMMON SEAL of the
BEDFORD BOROUGH COUNCIL
Was hereunto affixed this

17th day of October 2013

In the presence of:

Executive Director for Environment and Sustainable Communities

Assistant Chief Executive (Governance) and Solicitor to the Council




STATEMENT OF REASONS

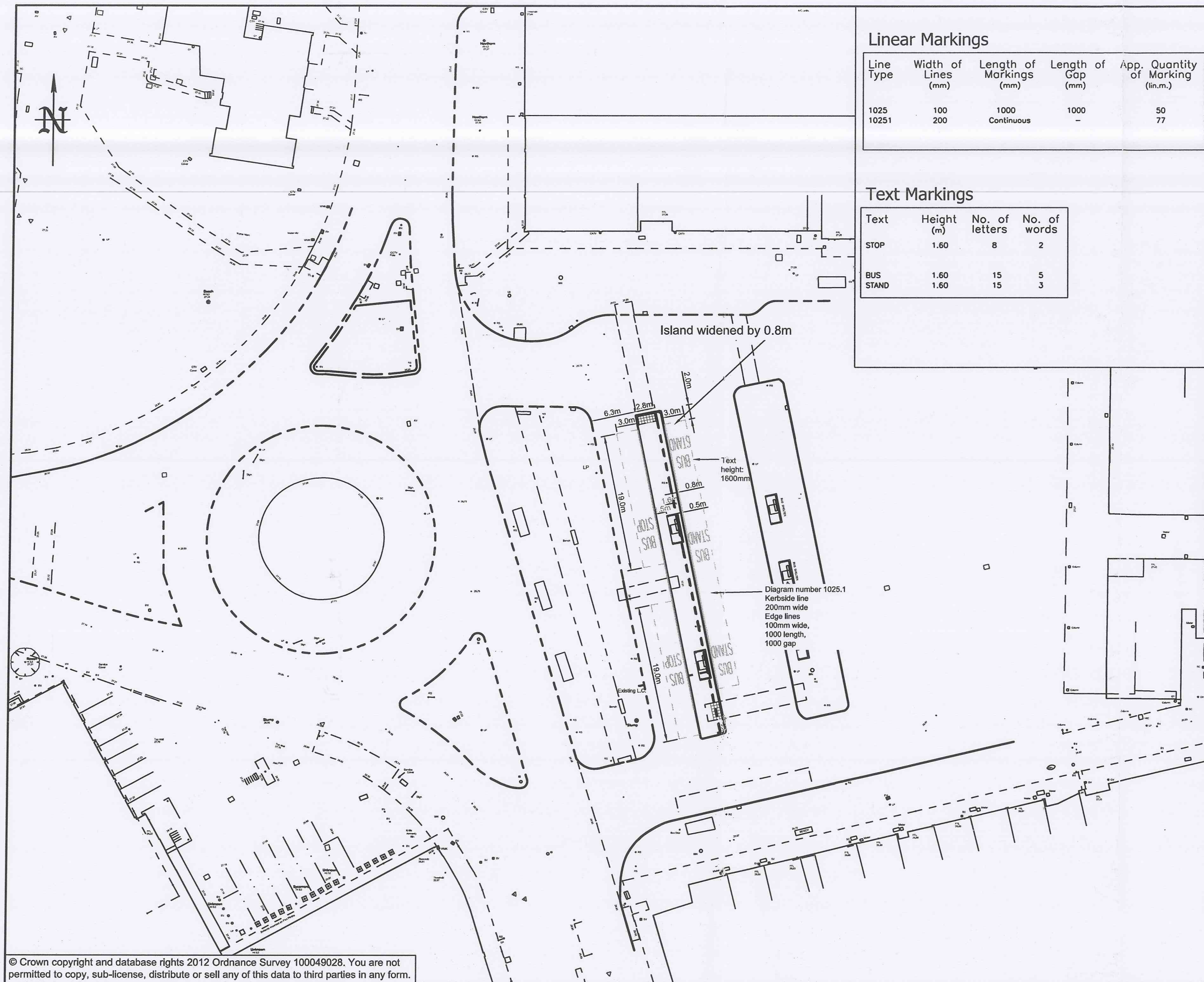
As part of the bus station redevelopment works at Greyfriars, Bedford, it is necessary to amend the parking arrangements/allocations within the bus station forecourt.

The redevelopment works will involve repair works to be carried out on the verge/footway which fronts Greyfriars roundabout. Due to this work taking place, the existing three bus shelters on that section of verge/footway will be inaccessible. The bus services are still intended to continue. However, a provision must be made to ensure the buses can board and alight passengers at a suitable designated bus stop. The most appropriate place identified is that section of road within the forecourt which is currently occupied with disabled bays and taxi bays. Subsequently, we will need to remove the disabled and taxi bays and replace them with new bus stop markings.

The new parking arrangement will be supported with two new bus shelters on the existing island (which is also being widened).

There are alternate parking places for taxis and disabled badge holders at nearby locations.

AUTHORITY FOR EXECUTION		
COUNCIL/COMMITTEE	MINUTE No.	DATE
DELEGATED POWER	By whom executed EDESC	DATE 10/10/13
	OFFICERS INITIALS	DATE
ORIGINATED AND CHECKED BY	JS	10/10/13
APPROVED BY		15/10/13



Linear Markings

Line Type	Width of Lines (mm)	Length of Markings (mm)	Length of Gap (mm)	App. Quantity of Marking (lin.m.)
1025	100	1000	1000	50
10251	200	Continuous	-	77

Text Markings

Text	Height (m)	No. of letters	No. of words
STOP	1.60	8	2
BUS STAND	1.60	15	5
	1.60	15	3

PRINTS FROM THIS DRAWING ARE UNCONTROLLED UNLESS OTHERWISE STATED

A3

Notes:

1. For road marking removal refer to drawing number C902.C.04
2. All road markings to lengths shown on plan
3. All road markings to dimensions shown on plan/table of quantities
4. All road markings in accordance with 'The Traffic Signs Regulations and General Directions 2002'

OCT. 2013	First Issue	0	E.S.
DATE	AMENDMENTS	REV	BY



Engineering Services

BOROUGH HALL, CAULDWELL ST, BEDFORD, MK42 9AP
Tel. (01234) 276958

CLIENT

Environment and Sustainable Communities

SCHEME

Bus station redevelopment
Proposed road markings

DRAWING TITLE

Construction

DRG No.

C902.C.05

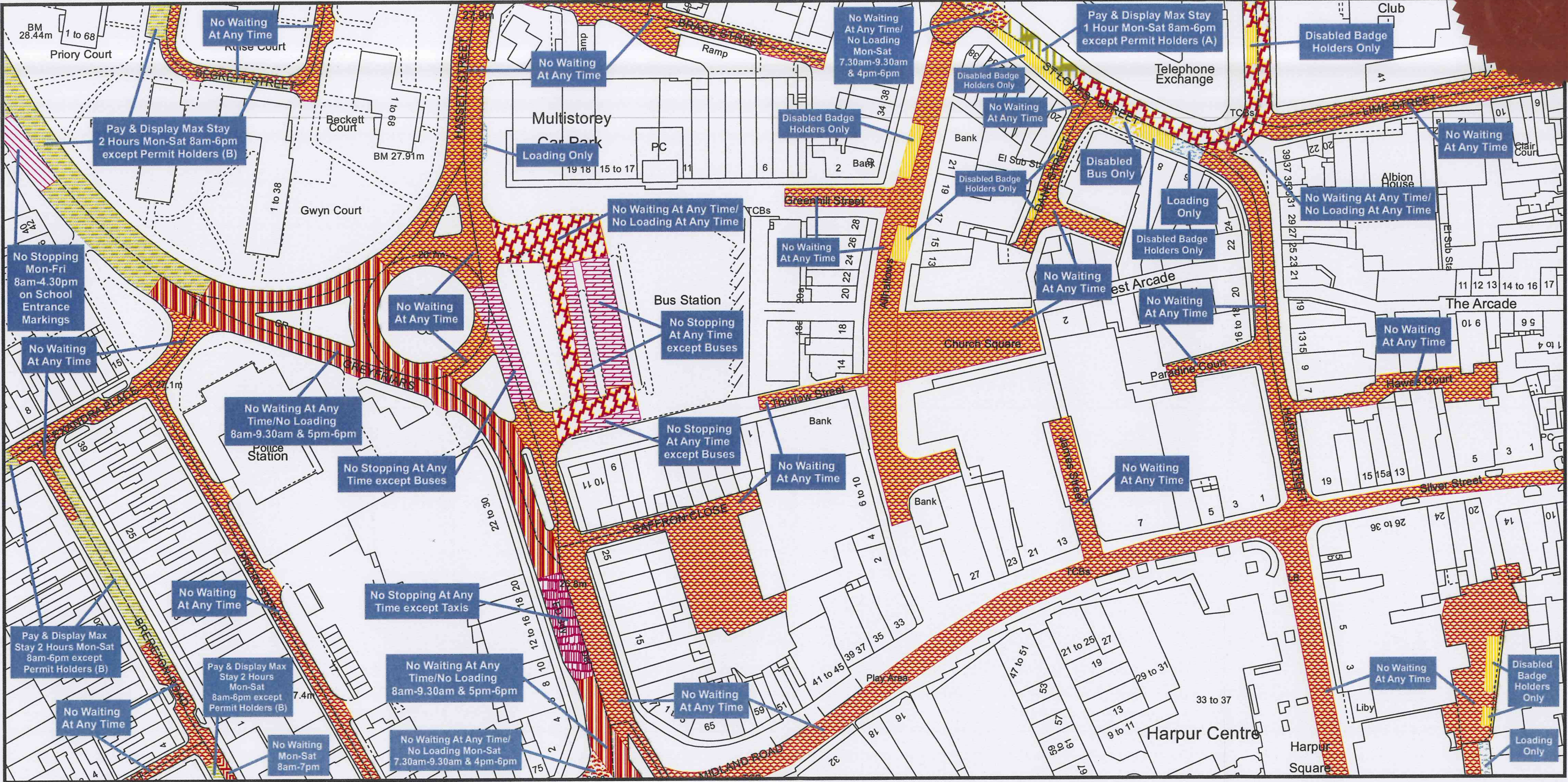
DRG STATUS

Construction

SCALE @ A3	DATE	DRAWN	CHECKED
1:500	07/10/2013	E.S.	


Grid Ref: J 27

Revision No: 8
Date



**Bedfordshire County Council (Bedford Controlled Parking Zone)
(Prohibition and Restriction of Waiting and Loading
and Parking Places) Order 2008**

**Bedford Borough Council
Borough Hall
Cauldwell Street
Bedford MK42 9AP**



Reproduced from the Ordnance Survey map with the permission of Her Majesty's Stationary Office © Crown Copyright Licence No. LA077127 (2013). Unauthorised reproduction infringes Crown Copyright and may lead to prosecution or civil proceedings.

Scale - 1:1,250

