

**THE KENT COUNTY COUNCIL**  
**(VARIOUS ROADS, ASHFORD)**  
**(WAITING RESTRICTIONS AND STREET PARKING PLACES)**  
**(CONSOLIDATION) ORDER 2023 (AMENDMENT No.8) ORDER 2024**

**ROAD TRAFFIC REGULATION ACT 1984**

The Kent County Council, acting as the Local Traffic Authority and in exercise of its powers and under Sections 1, 2, 3, 4, 5, 19, 32, 35, 36, 45, 46, 49, 51, 53, 124 and Part IV of Schedule 9 to the Road Traffic Regulation Act 1984 ('the Act') and all other enabling powers, after consultation with the Chief Officer of Police in accordance with Part III of Schedule 9 to the Act, hereby make the following Order:-

1. This Order shall come into operation on the 21st day of June 2024 and may be cited as "The Kent County Council (Various Roads, Ashford) (Waiting Restrictions and Street Parking Places) (Consolidation) Order 2023 (Amendment No.8) Order 2024" ("this Order")
2. The Interpretation Act 1978 shall apply to this Order as it applies for the interpretation of an Act of Parliament.
3. Without prejudice to the validity of anything done or to any liability incurred in respect of any act or omission before the coming into operation of this Order, "The Kent County Council (Various Roads, Ashford) (Waiting Restrictions and Street Parking Places) (Consolidation) Order 2023" ("the Order of 2023") shall have effect as though:

(a) Schedule 2 to the Order of 2023 is amended by the replacement or issue of the following Map Tiles:

DR111 revision 0 replaced by	DR111 revision 1
ED131 revision 0 replaced by	ED131 revision 1
EE131 issue 0	
EI123 revision 0 replaced by	EI123 revision 1
EI124 revision 0 replaced by	EI124 revision 1
EJ123 revision 0 replaced by	EJ123 revision 1
EK123 issue 0	
EM123 revision 0 replaced by	EM123 revision 1
EM125 revision 0 replaced by	EM125 revision 1
EQ121 revision 0 replaced by	EQ121 revision 1
ER122 revision 0 replaced by	ER122 revision 1
ET122 revision 0 replaced by	ET122 revision 1
ET124 revision 0 replaced by	ET124 revision 1
EU126 revision 0 replaced by	EU126 revision 1
EV117 issue 0	
EV120 revision 0 replaced	EV120 revision 1
EW116 revision 0 replaced by	EW116 revision 1
EW120 revision 0 replaced by	EW120 revision 1
EW122 revision 0 replaced by	EW122 revision 1
EX119 issue 0	
EX122 revision 0 replaced by	EX122 revision 1
EX123 revision 0 replaced by	EX123 revision 1
EX126 revision 0 replaced by	EX126 revision 1
EX127 revision 0 replaced by	EX127 revision 1
EY125 revision 0 replaced by	EY125 revision 1
EZ121 revision 0 replaced by	EZ121 revision 1

EZ125 revision 0 replaced by  
FA125 revision 0 replaced by  
FC119 revision 0 replaced by  
FD137 issue 0  
FG121 revision 0 replaced by  
FG131 revision 0 replaced by  
FK91 revision 0 replaced by  
FQ133 issue 0  
FR133 issue 0  
GD98 revision 0 replaced by  
GF98 revision 0 replaced by  
HC101 issue 0

EZ125 revision 1  
FA125 revision 1  
FC119 revision 1  
  
FG121 revision 1  
FG131 revision 1  
FK91 revision 1  
  
GD98 revision 1  
GF98 revision 1

Given under the Common Seal of the Kent County Council

This 20<sup>th</sup> day of June 2024

**THE COMMON SEAL OF THE  
KENT COUNTY COUNCIL was  
hereunto affixed in the  
presence of: -**



Authorised Signatory



















545-2024



# MAP SCHEDULE LEGEND

## Order Types

-  Disabled Badge Holders Parking
-  Entrance Markings (Mandatory)
-  Limited Waiting
-  Limited Waiting Area
-  Loading Place
-  No Loading
-  No Loading At Any Time
-  No Stopping
-  No Waiting
-  NW1 : No waiting Mon-Sat 8.30am-5.30pm
-  NW2 : No waiting Mon-Sat 8.30am-6.30pm
-  NW3 : No waiting Mon-Sat 8am-6.30pm
-  NW4 : No waiting Mon-Sat 8am-6pm
-  No Waiting At Any Time
-  No Waiting HGVs
-  Other Bay

Payment Parking Place



Pedestrian Zone (Static)

Permit Parking Area



Permit Parking Place



X1469 : Permit Holders Only (B1)



Prohibition of Verge Parking



Restricted Zone



Shared Use Parking Place



Taxi Rank



Voucher Parking



## Non-Order Types

Access Marking



Advisory Bay



Advisory Disabled Bay



Box Junction



Bus Stand



Bus Stop



Keep Clear Entrance Marking (Advisory)



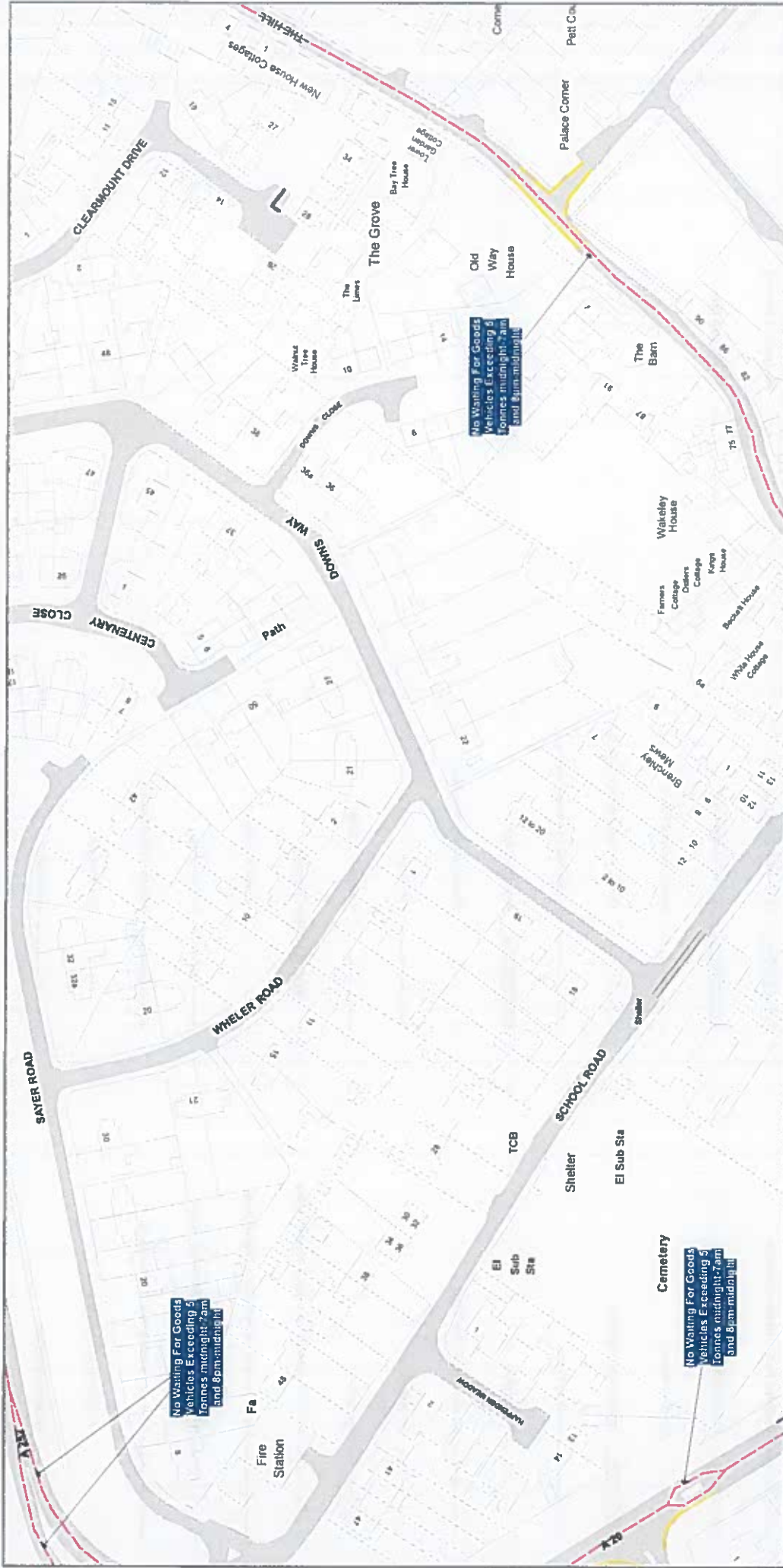
Pedestrian Crossing



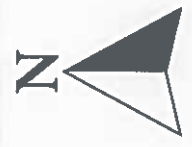
Unrestricted Bay



THE KENT COUNTY COUNCIL ON-STREET WAITING RESTRICTIONS AND STREET PARKING PLACES MAP SCHEDULES

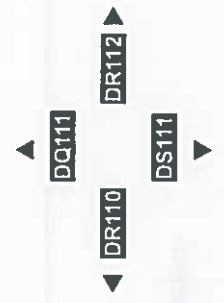


**SCALE - 1 : 1250** at A3 size  
 This map is reproduced from Ordnance Survey material with the permission of Ordnance Survey on behalf of the Controller of Her Majesty's Stationery Office © Crown Copyright. Unauthorised reproduction infringes Crown copyright and may lead to prosecution or civil proceedings. Kent County Council Licence No. 100019238 2024

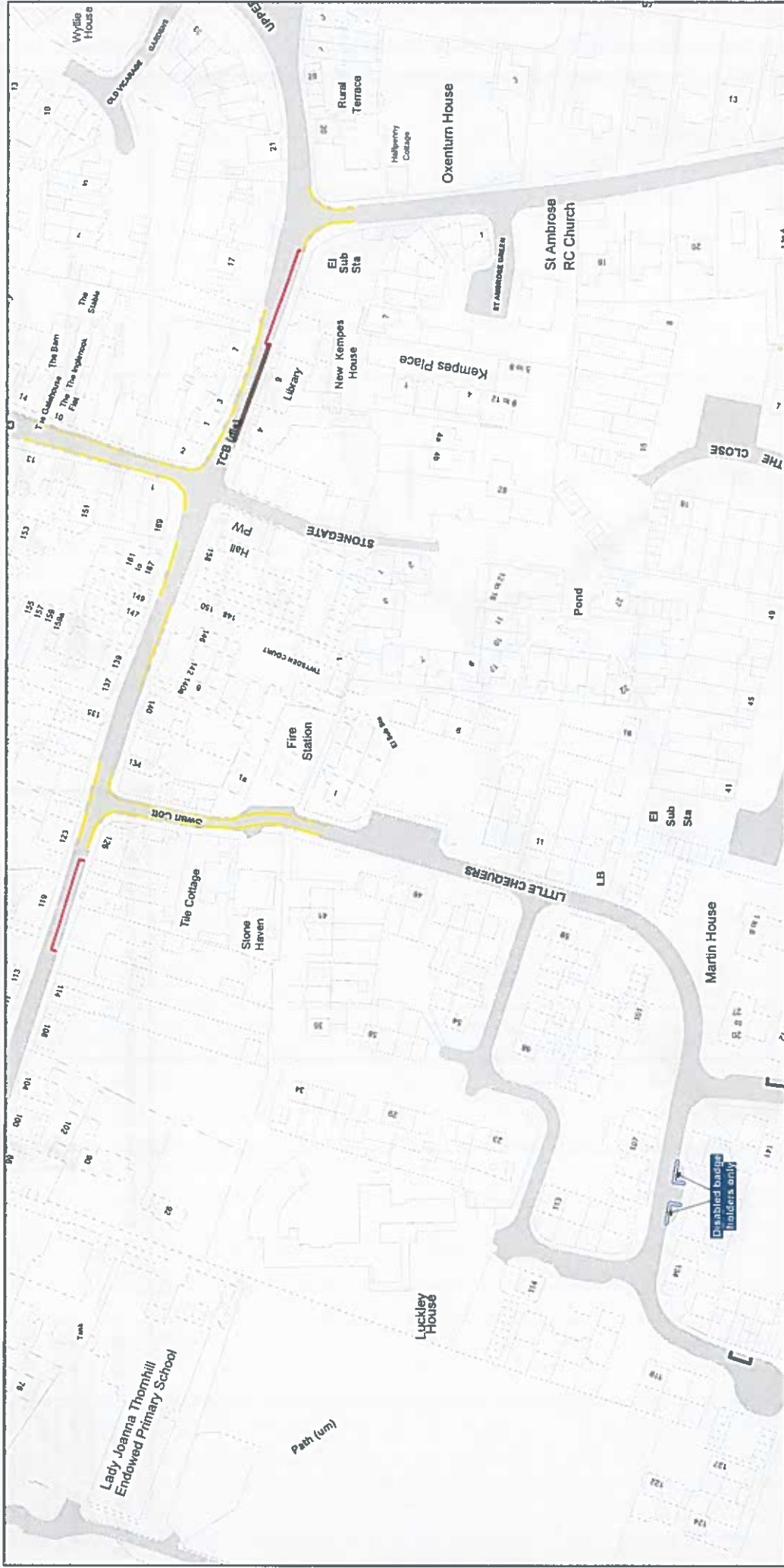


NOTE SEE STATIC MAP SCHEDULE LEGEND FOR RESTRICTIONS DISPLAYED

**Status:** CONFIRMED  
**Title Reference:** Tile Ref: DR111  
**Sheet Revision Number:** 1  
**Sheet Active From:** 21/06/2024

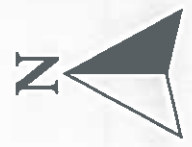


THE KENT COUNTY COUNCIL ON-STREET WAITING RESTRICTIONS AND STREET PARKING PLACES MAP SCHEDULES

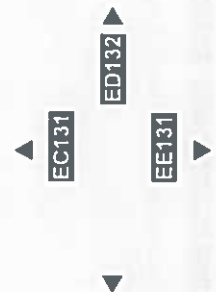


**SCALE** - 1 : 1250 at A3 size  
 This map is reproduced from Ordnance Survey material with the permission of Ordnance Survey on behalf of the Controller of Her Majesty's Stationery Office © Crown Copyright. Unauthorised reproduction infringes Crown copyright and may lead to prosecution or civil proceedings.  
 Kent County Council  
 Licence No: 100019238 2024

NOTE: SEE STATIC MAP SCHEDULE LEGEND FOR RESTRICTIONS DISPLAYED



**Status:** CONFIRMED  
**Title Reference:** Tile Ref: ED131  
**Sheet Revision Number:** 1  
**Sheet Active From:** 21/05/2024

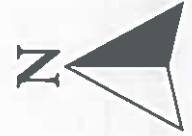


**THE KENT COUNTY COUNCIL ON-STREET WAITING RESTRICTIONS AND STREET PARKING PLACES MAP SCHEDULES**



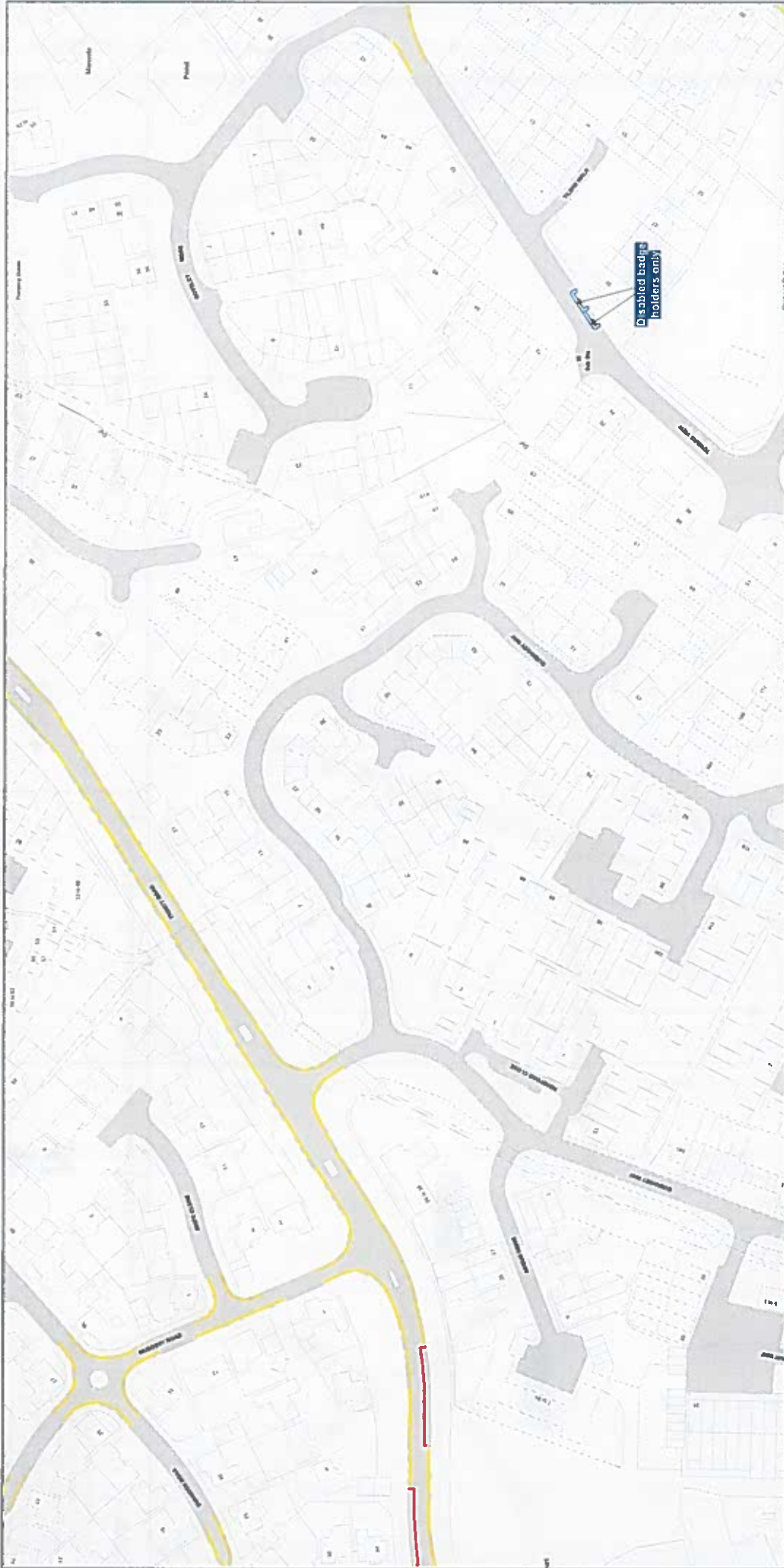
NOTE: SEE STATIC MAP SCHEDULE LEGEND FOR RESTRICTIONS DISPLAYED

**SCALE - 1 : 1250** at A3 size  
 This map is reproduced from Ordnance Survey material with the permission of Ordnance Survey on behalf of the Controller of Her Majesty's Stationary Office © Crown Copyright. Unauthorised reproduction infringes Crown copyright and may lead to prosecution or civil proceedings.  
 Kent County Council  
 Licence No. 100019236 2024



**Status:** CONFIRMED  
**Tile Reference:** ED131  
**Sheet Revision Number:** 0  
**Sheet Active From:** 21/06/2024

**THE KENT COUNTY COUNCIL ON-STREET WAITING RESTRICTIONS AND STREET PARKING PLACES MAP SCHEDULES**



NOTE: SEE STATIC MAP SCHEDULE LEGEND FOR RESTRICTIONS DISPLAYED

**SCALE - 1 : 1250** at A3 size

This map is reproduced from Ordnance Survey material with the permission of Ordnance Survey on behalf of the Controller of Her Majesty's Stationary Office © Crown Copyright. Unauthorised reproduction infringes Crown copyright and may lead to prosecution or civil proceedings. Kent County Council Licence No: 100019238 2024

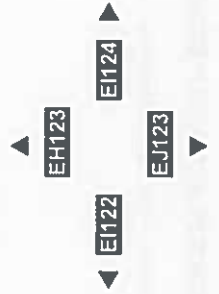


Status: CONFIRMED

Title Reference: Tile Ref: E1123

Sheet Revision Number: 1

Sheet Active From: 21/06/2024





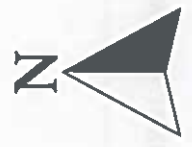


**THE KENT COUNTY COUNCIL ON-STREET WAITING RESTRICTIONS AND STREET PARKING PLACES MAP SCHEDULES**

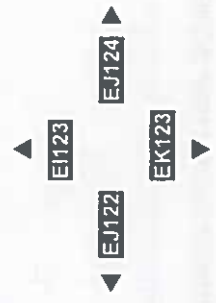


NOTE: SEE STATIC MAP SCHEDULE LEGEND FOR RESTRICTIONS DISPLAYED

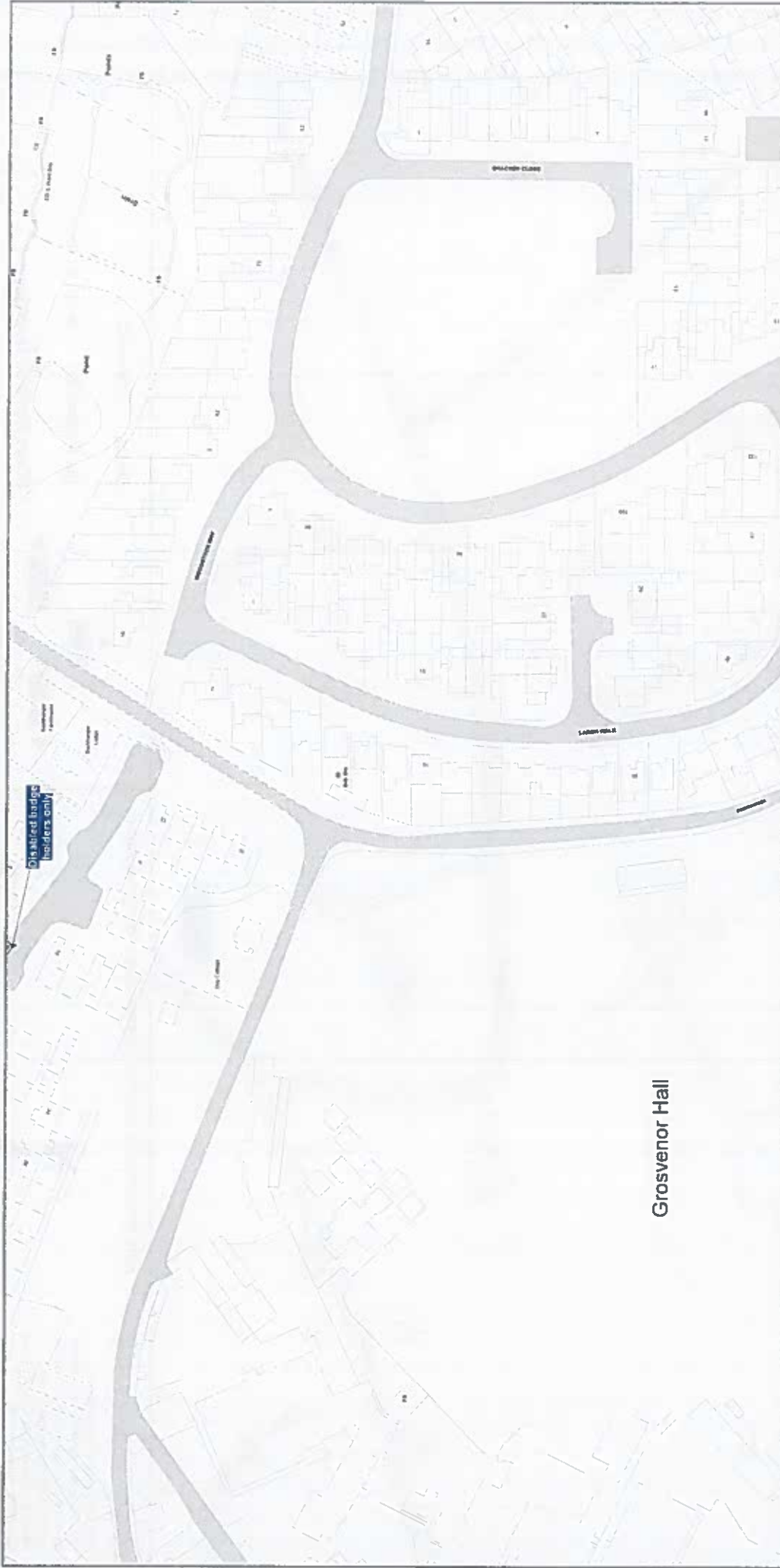
**SCALE - 1 : 1250** at A3 size  
 This map is reproduced from Ordnance Survey material with the permission of Ordnance Survey on behalf of the Controller of Her Majesty's Stationery Office © Crown Copyright. Unauthorised reproduction infringes Crown copyright and may lead to prosecution or civil proceedings.  
 Kent County Council  
 Licence No: 100019238 2024



**Status:** CONFIRMED  
**Title Reference:** Tile Ref: EJ123  
**Sheet Revision Number:** 1  
**Sheet Active From:** 21/06/2024



**THE KENT COUNTY COUNCIL ON-STREET WAITING RESTRICTIONS AND STREET PARKING PLACES MAP SCHEDULES**



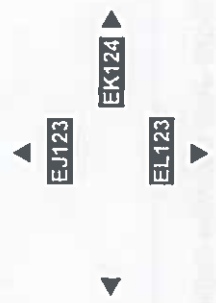
Grosvenor Hall

**SCALE - 1 : 1250** at A3 size  
 This map is reproduced from Ordnance Survey material with the permission of Ordnance Survey on behalf of the Controller of Her Majesty's Stationery Office © Crown Copyright. Unauthorised reproduction infringes Crown copyright and may lead to prosecution or civil proceedings.  
 Kent County Council  
 Licence No. 100019238 2024

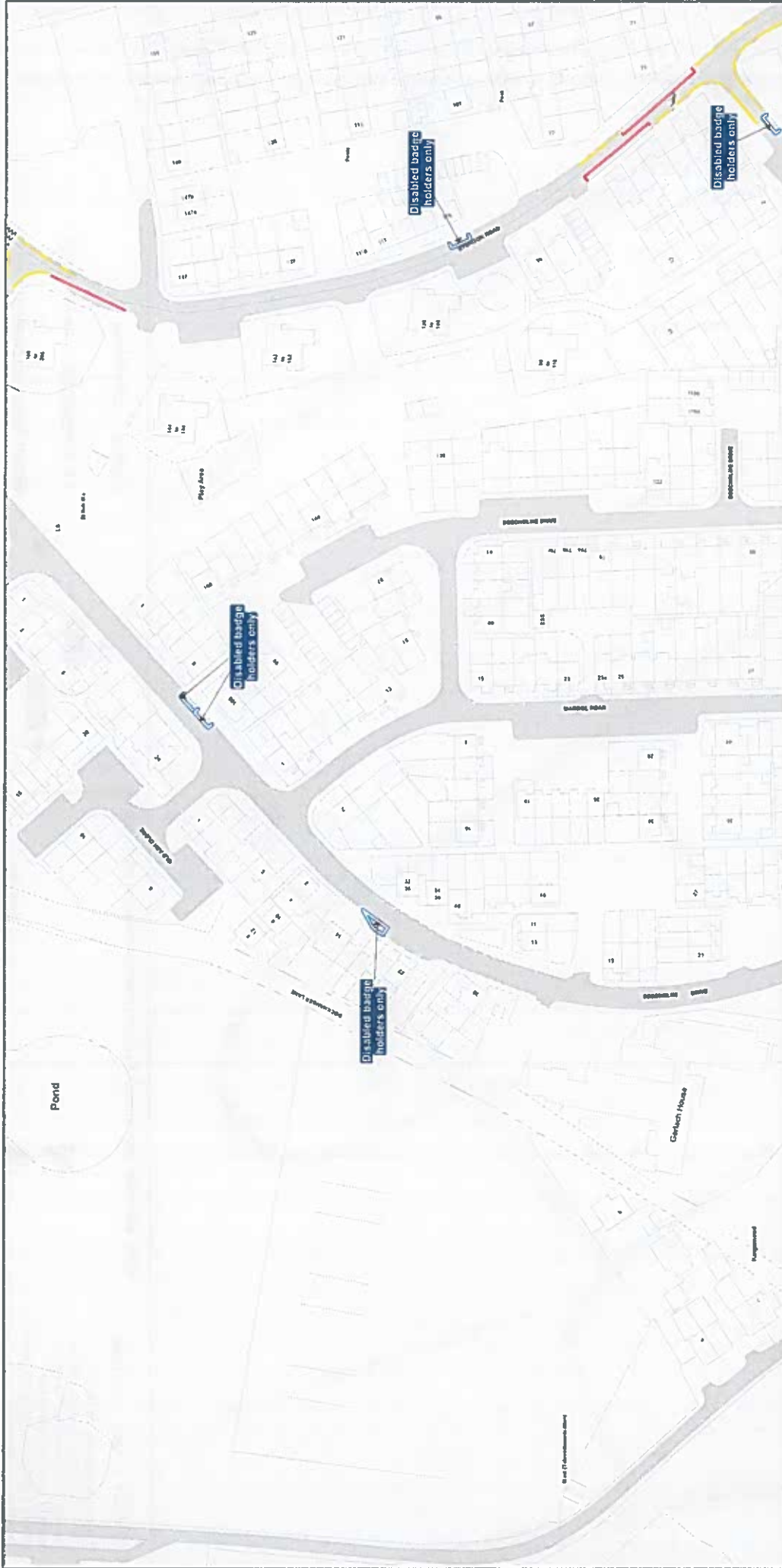
NOTE: SEE STATIC MAP SCHEDULE LEGEND FOR RESTRICTIONS DISPLAYED



**Status:** CONFIRMED  
**Title Reference:** Tile Ref: EK123  
**Sheet Revision Number:** 0  
**Sheet Active From:** 21/06/2024

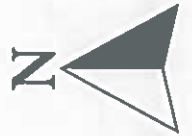


THE KENT COUNTY COUNCIL ON-STREET WAITING RESTRICTIONS AND STREET PARKING PLACES MAP SCHEDULES

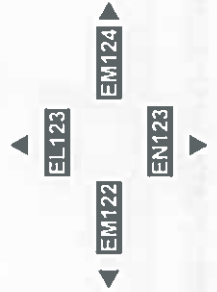


NOTE: SEE STATIC MAP SCHEDULE LEGEND FOR RESTRICTIONS DISPLAYED

**SCALE - 1 : 1250** at A3 size  
 This map is reproduced from Ordnance Survey material with the permission of Ordnance Survey on behalf of the Controller of Her Majesty's Stationary Office © Crown Copyright. Unauthorised reproduction infringes Crown copyright and may lead to prosecution or civil proceedings. Kent County Council Licence No: 100019238 2024



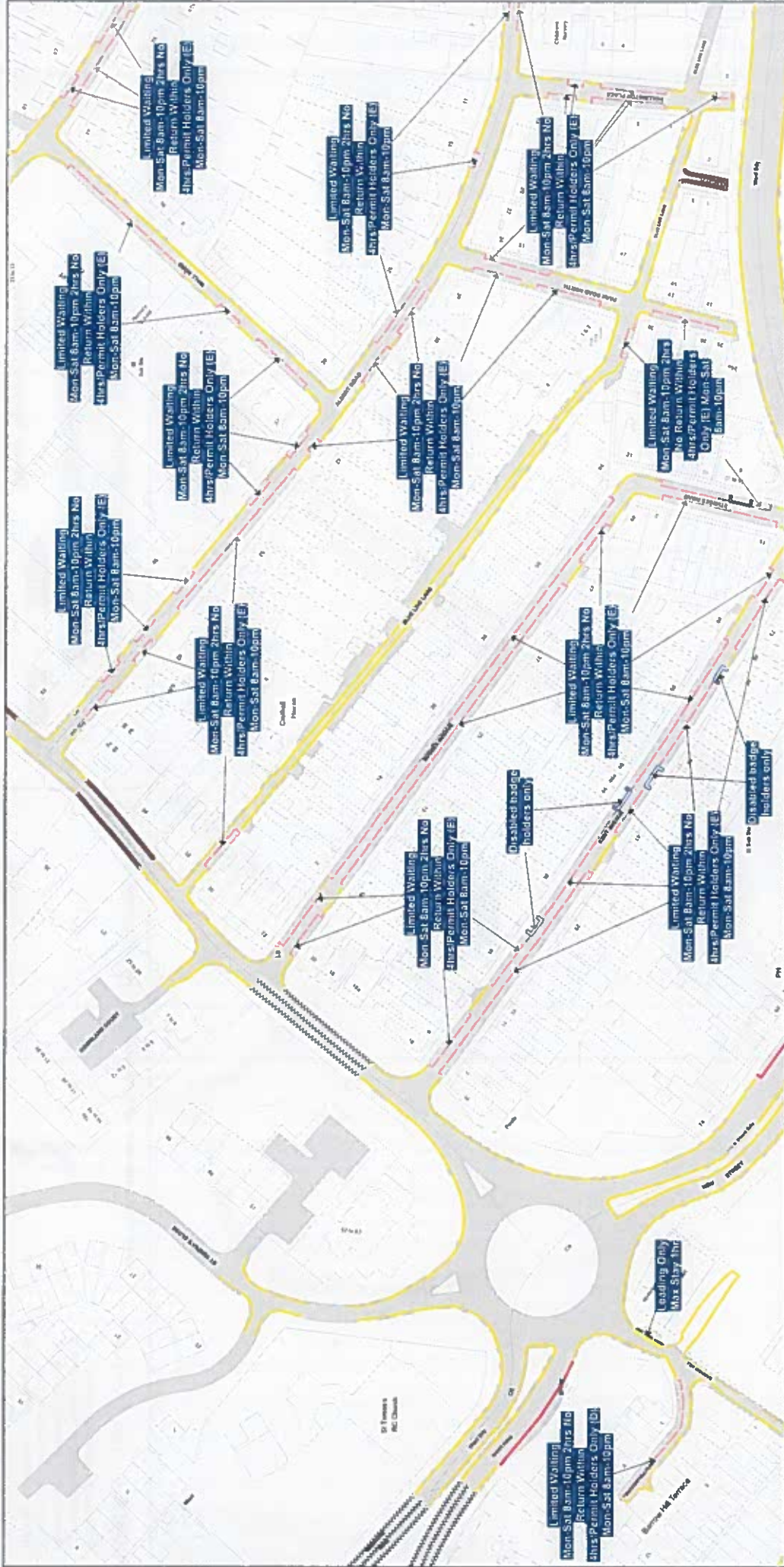
**Status:** CONFIRMED  
**Title Reference:** Tile Ref: EM123  
**Sheet Revision Number:** 1  
**Sheet Active From:** 21/06/2024







THE KENT COUNTY COUNCIL ON-STREET WAITING RESTRICTIONS AND STREET PARKING PLACES MAP SCHEDULES




NOTE: SEE STATIC MAP SCHEDULE LEGEND FOR RESTRICTIONS DISPLAYED

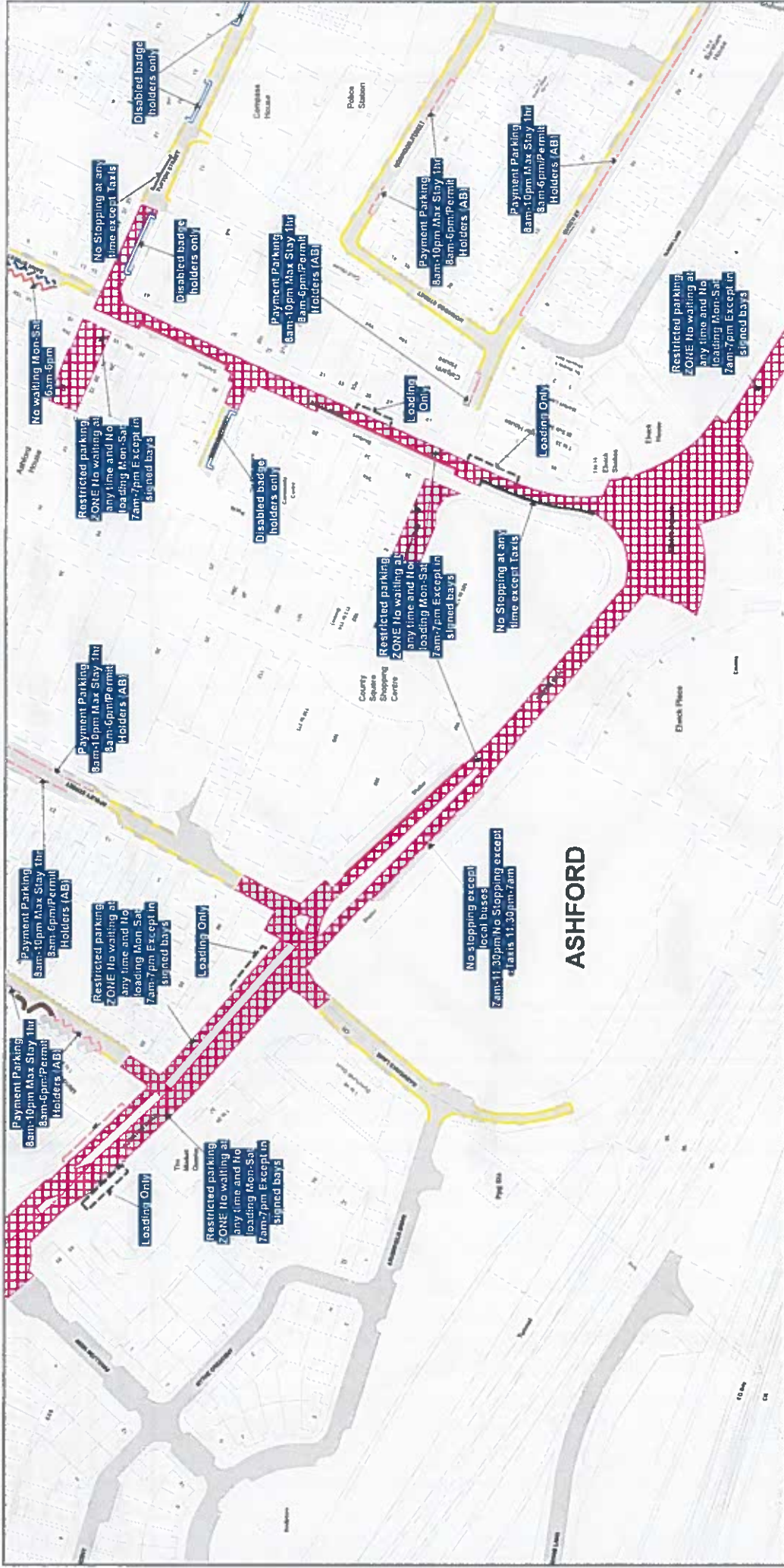
**SCALE** - 1:1250 at A3 size  
 This map is reproduced from Ordnance Survey material with the permission of Ordnance Survey on behalf of the Controller of Her Majesty's Stationary Office © Crown Copyright. Unauthorised reproduction infringes Crown copyright and may lead to prosecution or civil proceedings.  
 Kent County Council  
 Licence No. 100019239 2024



**Status:** CONFIRMED  
**Tile Reference:** Tile Ref: ER122  
**Sheet Revision Number:** 1  
**Sheet Active From:** 21/06/2024



**THE KENT COUNTY COUNCIL ON-STREET WAITING RESTRICTIONS AND STREET PARKING PLACES MAP SCHEDULES**

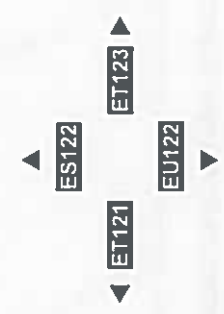


**SCALE - 1 : 1250** at A3 size  
 This map is reproduced from Ordnance Survey material with the permission of Ordnance Survey on behalf of the Controller of Her Majesty's Stationery Office © Crown Copyright. Unauthorised reproduction infringes Crown copyright and may lead to prosecution or civil proceedings. Kent County Council Licence No: 100019238 2024

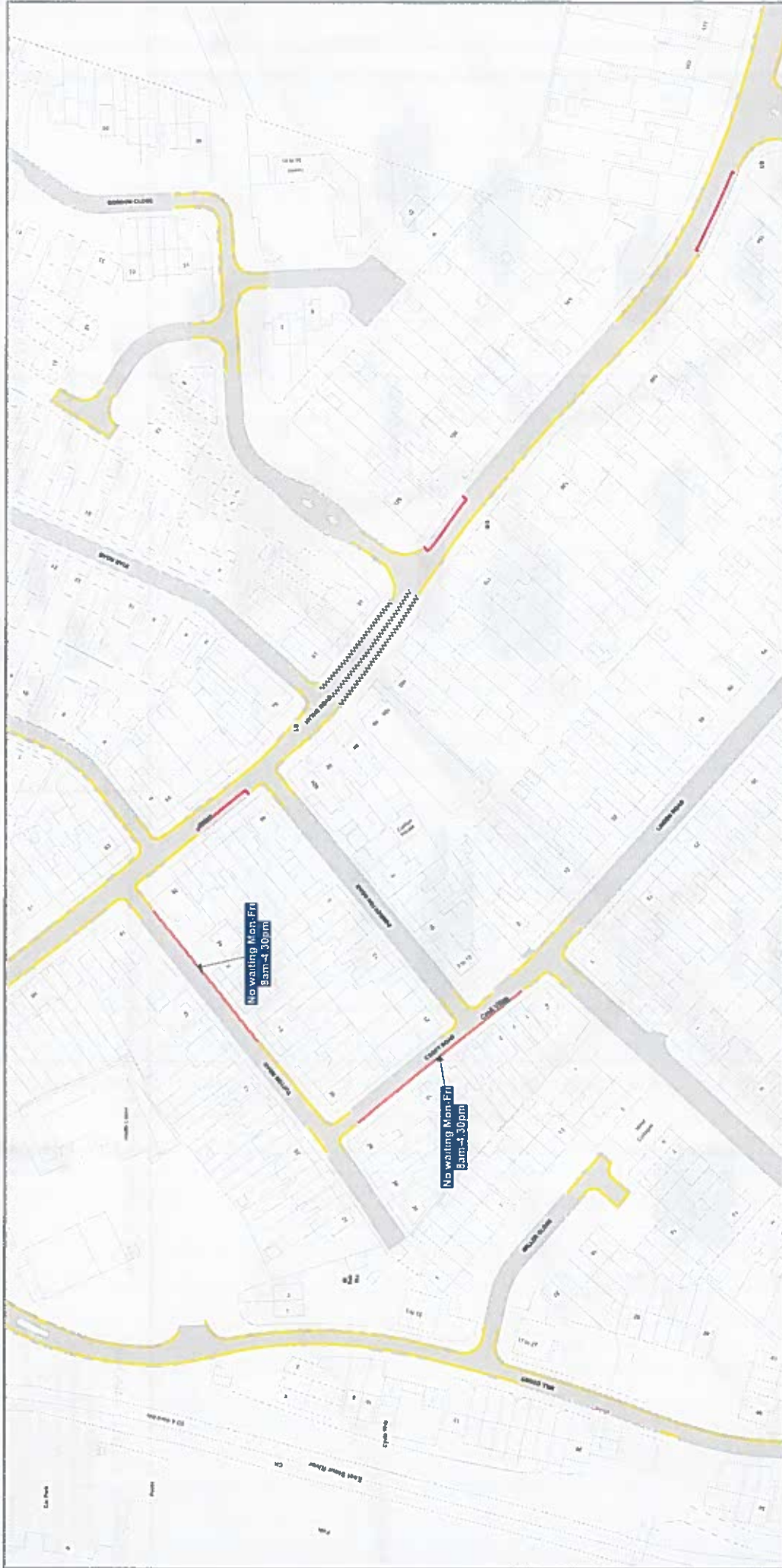
NOTE: SEE STATIC MAP SCHEDULE LEGEND FOR RESTRICTIONS DISPLAYED



**Status:** CONFIRMED  
**Tile Reference:** Tile Ref: ET122  
**Sheet Revision Number:** 1  
**Sheet Active From:** 21/06/2024

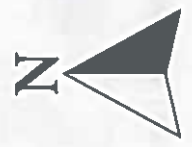


**THE KENT COUNTY COUNCIL ON-STREET WAITING RESTRICTIONS AND STREET PARKING PLACES MAP SCHEDULES**

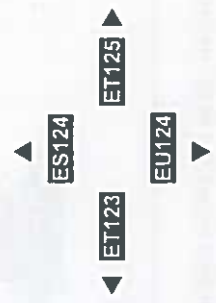


NOTE: SEE STATIC MAP SCHEDULE LEGEND FOR RESTRICTIONS DISPLAYED

**SCALE - 1 : 1250** at A3 size  
 This map is reproduced from Ordnance Survey material with the permission of Ordnance Survey on behalf of the Controller of Her Majesty's Stationary Office © Crown Copyright. Unauthorised reproduction infringes Crown copyright and may lead to prosecution or civil proceedings. Kent County Council Licence No 100019238 2024



**Status:** CONFIRMED  
**Title Reference:** Tile Ref: ET124  
**Sheet Revision Number:** 1  
**Sheet Active From:** 21/06/2024



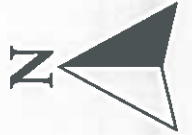


**THE KENT COUNTY COUNCIL ON-STREET WAITING RESTRICTIONS AND STREET PARKING PLACES MAP SCHEDULES**

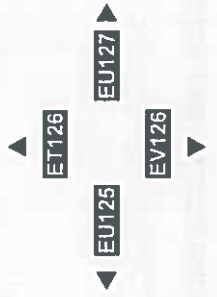


NOTE: SEE STATIC MAP SCHEDULE LEGEND FOR RESTRICTIONS DISPLAYED

**SCALE - 1 : 1250** at A3 size  
 This map is reproduced from Ordnance Survey material with the permission of Ordnance Survey on behalf of the Controller of Her Majesty's Stationary Office © Crown Copyright. Unauthorised reproduction infringes Crown copyright and may lead to prosecution or civil proceedings. Kent County Council Licence No. 100019238 2024



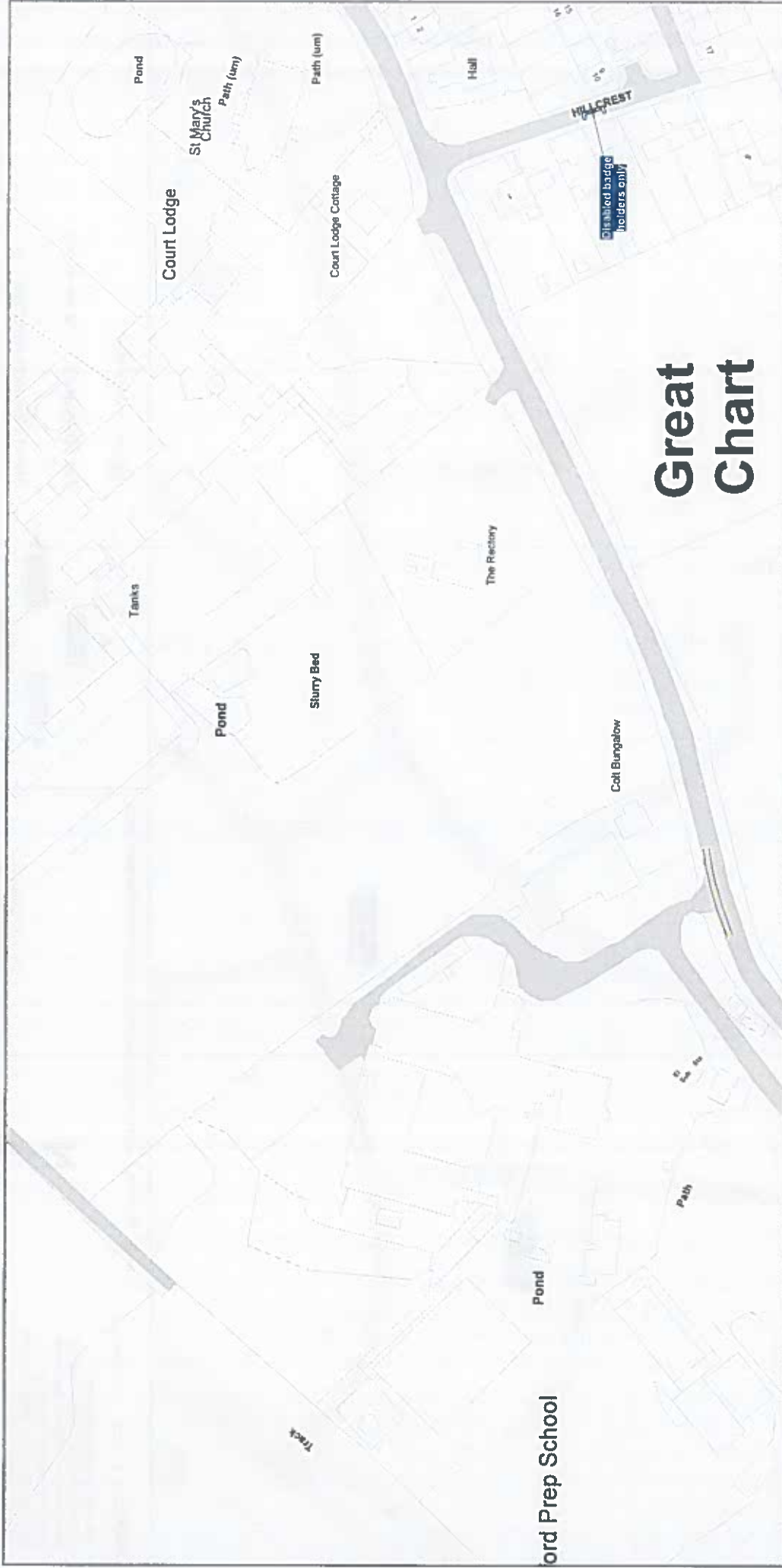
**Status:** CONFIRMED  
**Title Reference:** Tile Ref: EU126  
**Sheet Revision Number:** 1  
**Sheet Active From:** 21/06/2024







THE KENT COUNTY COUNCIL ON-STREET WAITING RESTRICTIONS AND STREET PARKING PLACES MAP SCHEDULES



# Great Chart

Status: CONFIRMED

Tile Reference: Tile Ref: EW116

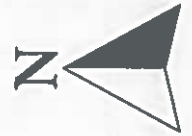
Sheet Revision Number: 1

Sheet Active From: 21/06/2024


NOTE: SEE STATIC MAP SCHEDULE LEGEND FOR RESTRICTIONS DISPLAYED

SCALE - 1 : 1250 at A3 size

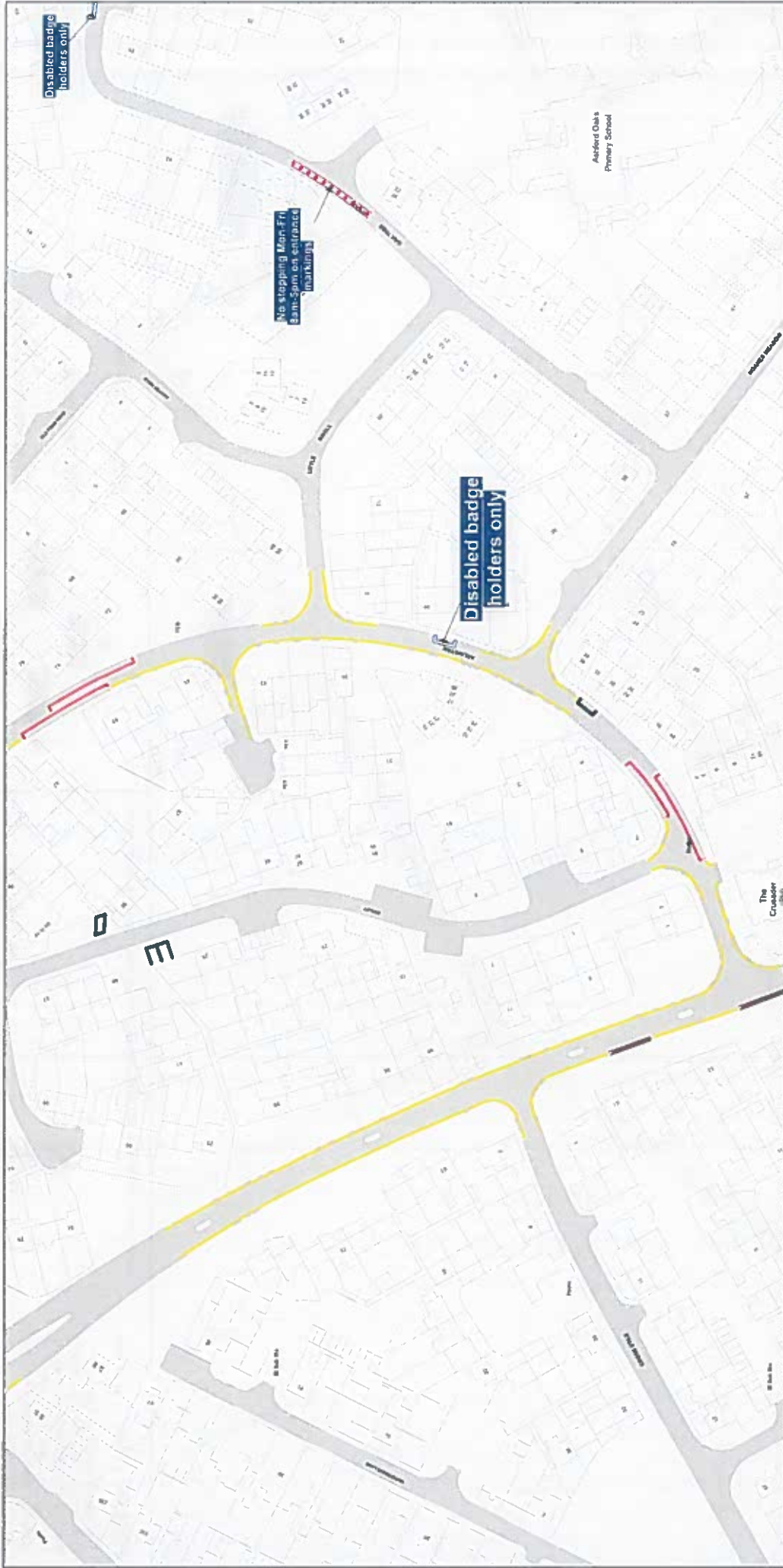
This map is reproduced from Ordnance Survey material with the permission of Ordnance Survey on behalf of the Controller of Her Majesty's Stationery Office © Crown Copyright. Unauthorised reproduction infringes Crown copyright and may lead to prosecution or civil proceedings. Kent County Council Licence No. 100019238 2024



EX116

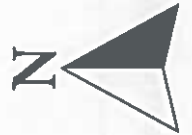


**THE KENT COUNTY COUNCIL ON-STREET WAITING RESTRICTIONS AND STREET PARKING PLACES MAP SCHEDULES**




NOTE: SEE STATIC MAP SCHEDULE LEGEND FOR RESTRICTIONS DISPLAYED

**SCALE - 1 : 1250** at A3 size  
 This map is reproduced from Ordnance Survey material with the permission of Ordnance Survey on behalf of the Controller of Her Majesty's Stationery Office © Crown Copyright. Unauthorised reproduction infringes Crown copyright and may lead to prosecution or civil proceedings. Kent County Council Licence No: 100019238 2024



**Status:** CONFIRMED  
**Tile Reference:** Tile Ref: EW120  
**Sheet Revision Number:** 1  
**Sheet Active From:** 21/06/2024





**THE KENT COUNTY COUNCIL ON-STREET WAITING RESTRICTIONS AND STREET PARKING PLACES MAP SCHEDULES**



NOTE: SEE STATIC MAP SCHEDULE LEGEND FOR RESTRICTIONS DISPLAYED

**SCALE** - 1 : 1250 at A3 size  
 This map is reproduced from Ordnance Survey material with the permission of Ordnance Survey on behalf of the Controller of Her Majesty's Stationery Office © Crown Copyright. Unauthorised reproduction infringes Crown copyright and may lead to prosecution or civil proceedings. Kent County Council Licence No: 100019238 2024



▲ **EX118** ▲ **EX120** ▼  
 Status: CONFIRMED  
 Tile Reference: Tile Ref: EX119  
 Sheet Revision Number: 0  
 Sheet Active From: 21/06/2024

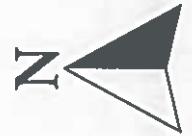
**THE KENT COUNTY COUNCIL ON-STREET WAITING RESTRICTIONS AND STREET PARKING PLACES MAP SCHEDULES**



**SOUTH ASHFORD**

**SCALE - 1 : 1250 at A3 size**

This map is reproduced from Ordnance Survey material with the permission of Ordnance Survey on behalf of the Controller of Her Majesty's Stationery Office © Crown Copyright. Unauthorised reproduction infringes Crown copyright and may lead to prosecution or civil proceedings. Kent County Council Licence No. 100019238 2024




NOTE: SEE STATIC MAP SCHEDULE LEGEND FOR RESTRICTIONS DISPLAYED

Status: CONFIRMED

Tile Reference: Tile Ref: EX122

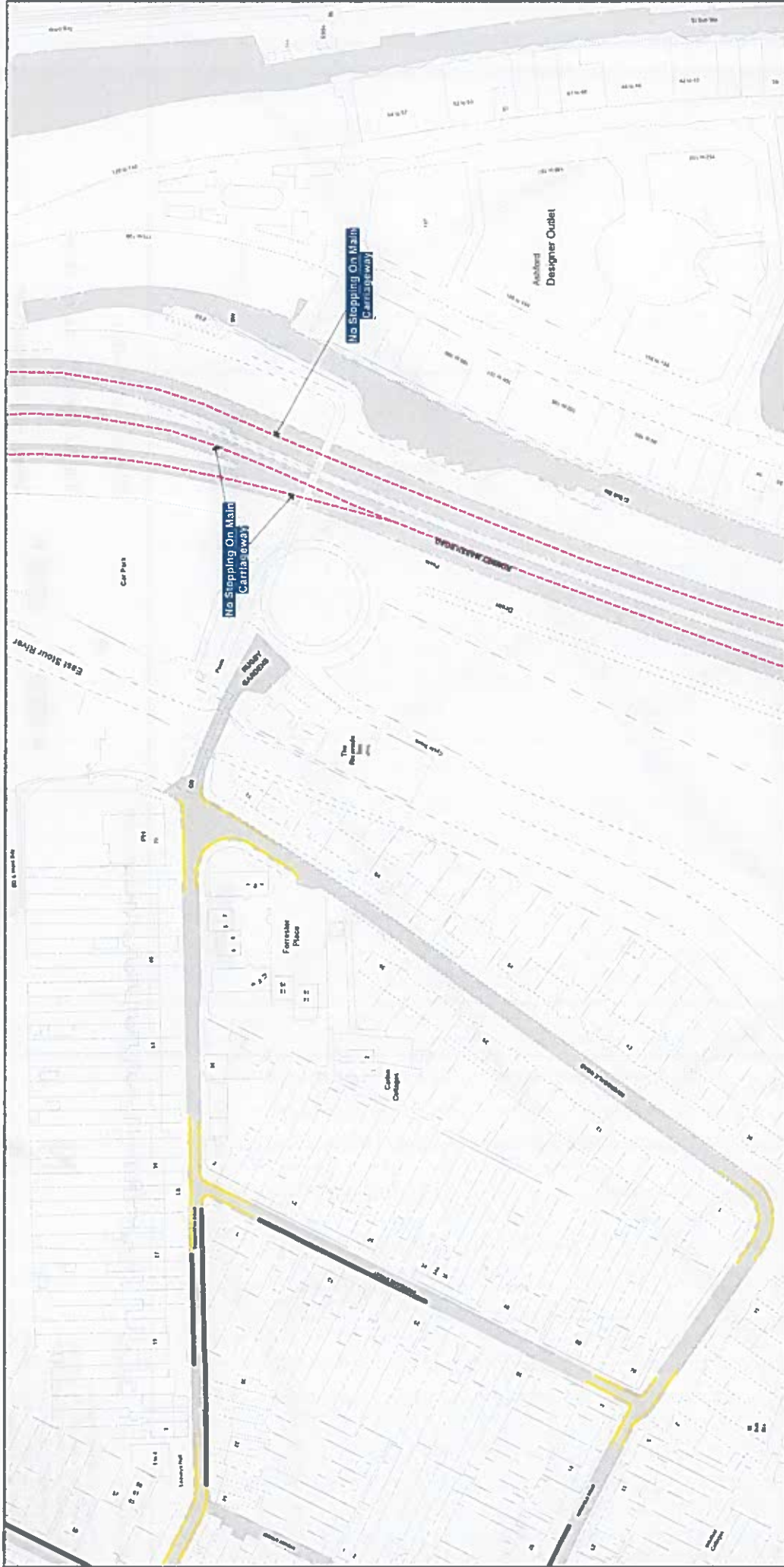
Sheet Revision Number: 1

Sheet Active From: 21/06/2024





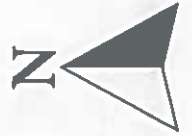
**THE KENT COUNTY COUNCIL ON-STREET WAITING RESTRICTIONS AND STREET PARKING PLACES MAP SCHEDULES**



NOTE: SEE STATIC MAP SCHEDULE LEGEND FOR RESTRICTIONS DISPLAYED

**SCALE - 1 : 1250** at A3 size

This map is reproduced from Ordnance Survey material with the permission of Ordnance Survey on behalf of the Controller of Her Majesty's Stationery Office © Crown Copyright. Unauthorised reproduction infringes Crown copyright and may lead to prosecution or civil proceedings. Kent County Council Licence No: 100019238 2024

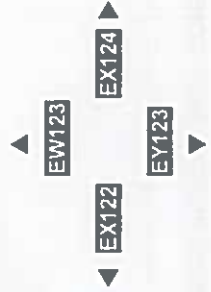


Status: CONFIRMED

Tile Reference: Title Ref: EX123

Sheet Revision Number: 1

Sheet Active From: 21/06/2024



**THE KENT COUNTY COUNCIL ON-STREET WAITING RESTRICTIONS AND STREET PARKING PLACES MAP SCHEDULES**



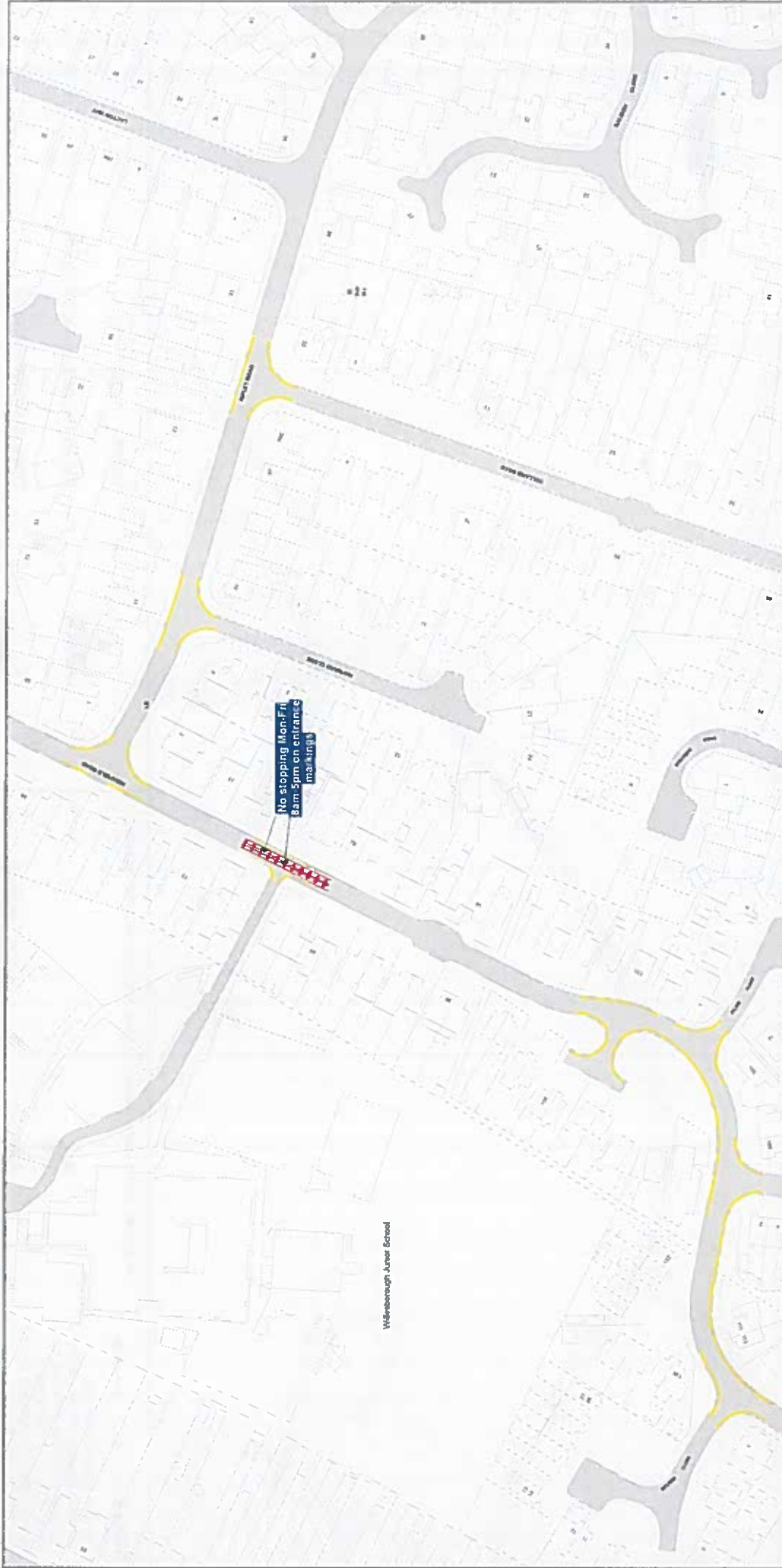
NOTE: SEE STATIC MAP SCHEDULE LEGEND FOR RESTRICTIONS DISPLAYED

**SCALE - 1 : 1250** at A3 size  
 This map is reproduced from Ordnance Survey material with the permission of Ordnance Survey on behalf of the Controller of Her Majesty's Stationary Office © Crown Copyright. Unauthorised reproduction infringes Crown copyright and may lead to prosecution or civil proceedings. Kent County Council Licence No. 100019238 2024



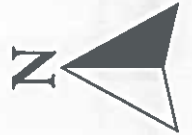
▲      ▲  
 ◀ EX125      EX127      ▶  
**Status:** CONFIRMED  
**Title Reference:** Tile Ref: EX126  
**Sheet Revision Number:** 1  
**Sheet Active From:** 21/06/2024

**THE KENT COUNTY COUNCIL ON-STREET WAITING RESTRICTIONS AND STREET PARKING PLACES MAP SCHEDULES**

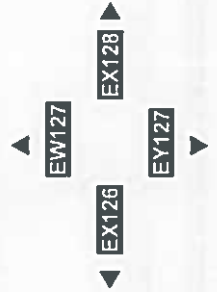


NOTE: SEE STATIC MAP SCHEDULE LEGEND FOR RESTRICTIONS DISPLAYED

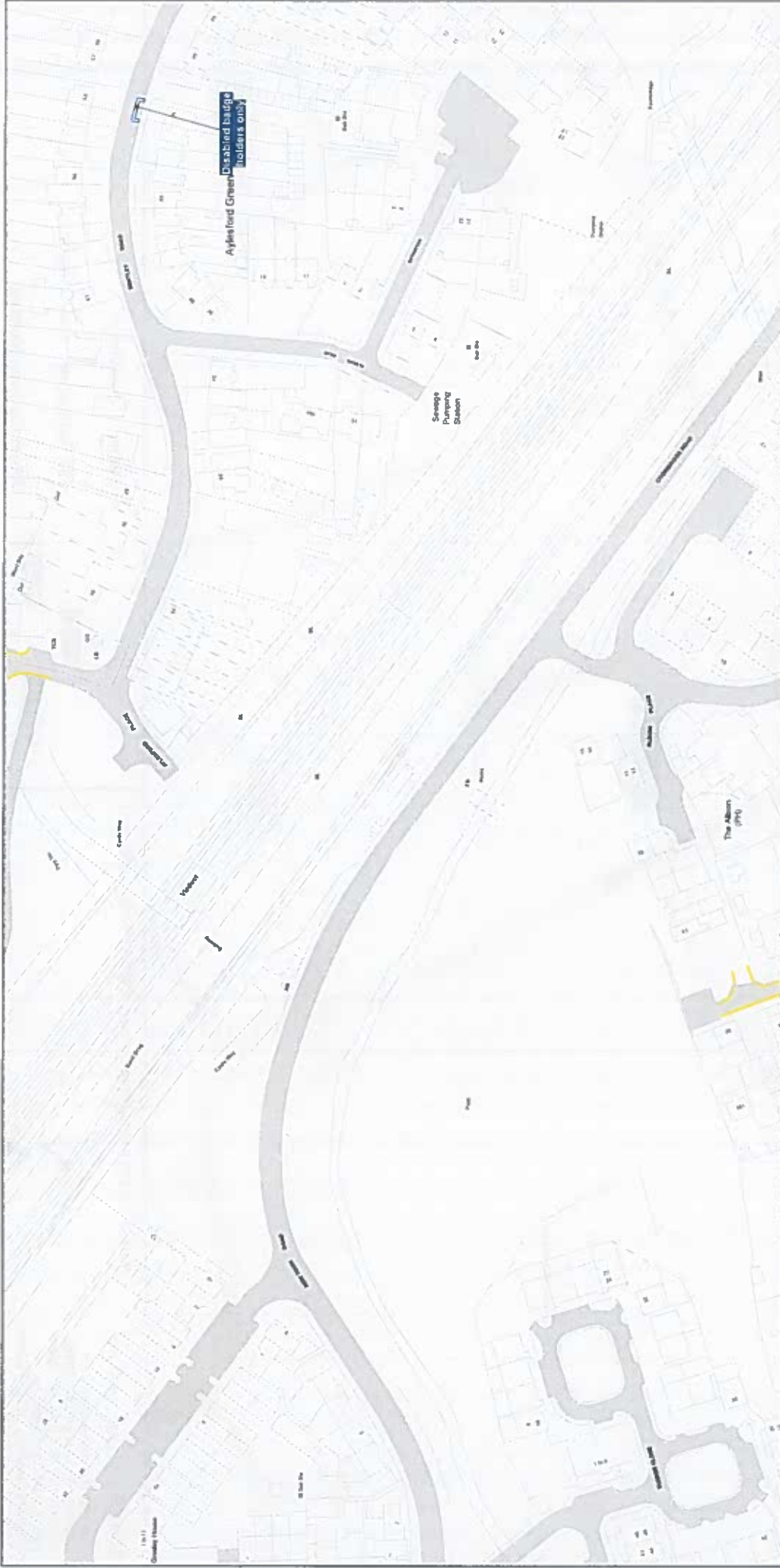
**SCALE - 1 : 1250** at A3 size  
 This map is reproduced from  
 Ordnance Survey material with the  
 permission of Ordnance Survey on  
 behalf of the Controller of Her  
 Majesty's Stationary Office © Crown  
 Copyright. Unauthorised  
 reproduction infringes Crown  
 copyright and may lead to  
 prosecution or civil proceedings.  
 Kent County Council  
 Licence No: 100019238 2024



**Status:** CONFIRMED  
**Tile Reference:** Tile Ref: EX127  
**Sheet Revision Number:** 1  
**Sheet Active From:** 21/06/2024



**THE KENT COUNTY COUNCIL ON-STREET WAITING RESTRICTIONS AND STREET PARKING PLACES MAP SCHEDULES**



NOTE: SEE STATIC MAP SCHEDULE LEGEND FOR RESTRICTIONS DISPLAYED

**SCALE - 1 : 1250** at A3 size  
 This map is reproduced from Ordnance Survey material with the permission of Ordnance Survey on behalf of the Controller of Her Majesty's Stationery Office © Crown Copyright. Unauthorised reproduction infringes Crown copyright and may lead to prosecution or civil proceedings. Kent County Council Licence No. 100019238 2024

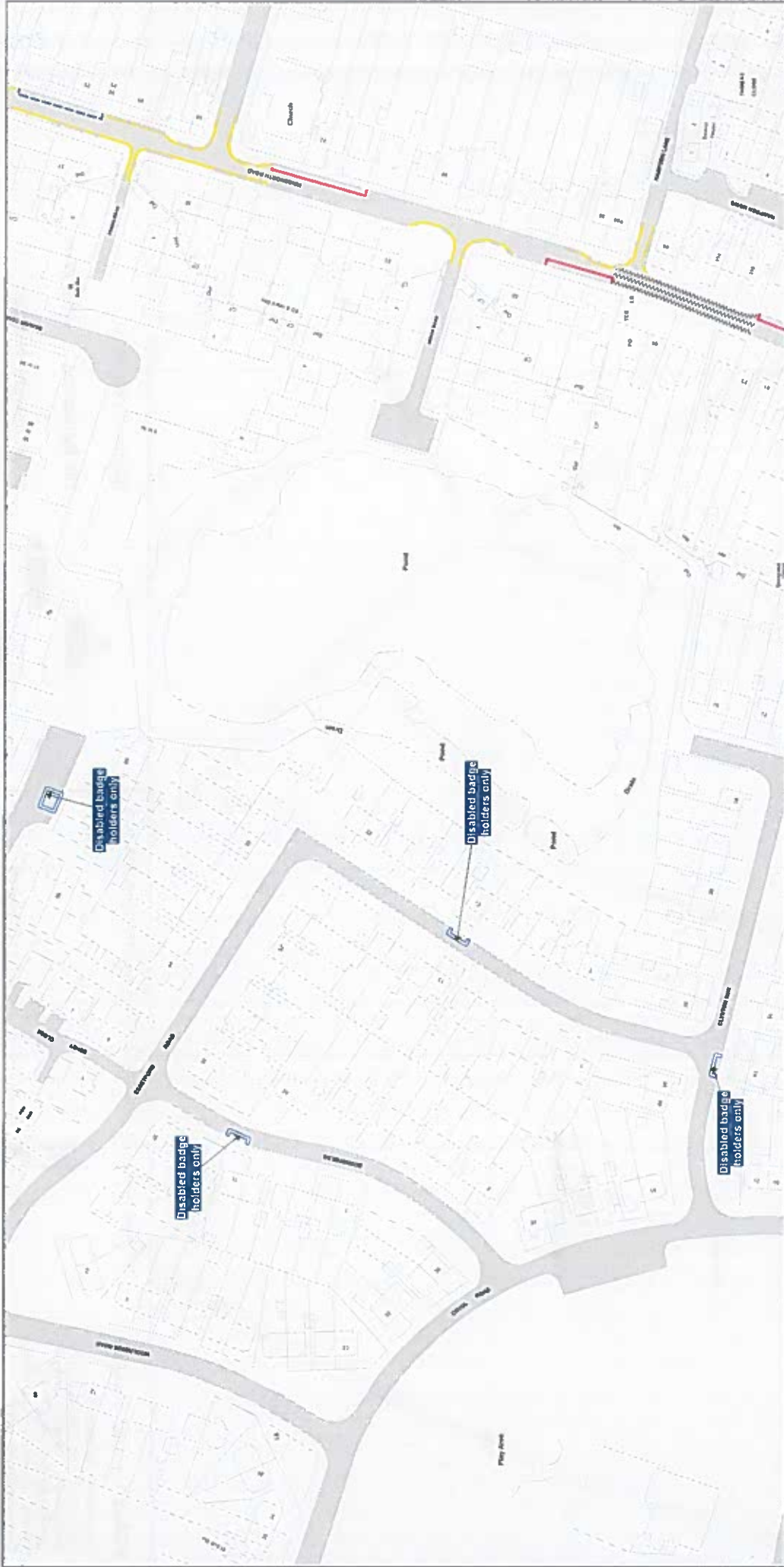


**Status:** CONFIRMED  
**Title Reference:** Tile Ref: EY125  
**Sheet Revision Number:** 1  
**Sheet Active From:** 21/06/2024

EX125

EZ125

THE KENT COUNTY COUNCIL ON-STREET WAITING RESTRICTIONS AND STREET PARKING PLACES MAP SCHEDULES




NOTE: SEE STATIC MAP SCHEDULE LEGEND FOR RESTRICTIONS DISPLAYED

**SCALE - 1 : 1250** at A3 size  
 This map is reproduced from Ordnance Survey material with the permission of Ordnance Survey on behalf of the Controller of Her Majesty's Stationery Office © Crown Copyright. Unauthorised reproduction infringes Crown copyright and may lead to prosecution or civil proceedings. Kent County Council Licence No. 100019238 2024



**Status:** CONFIRMED  
**Tile Reference:** Tile Ref: EZ121  
**Sheet Revision Number:** 1  
**Sheet Active From:** 21/06/2024







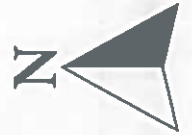
**THE KENT COUNTY COUNCIL ON-STREET WAITING RESTRICTIONS AND STREET PARKING PLACES MAP SCHEDULES**



NOTE: SEE STATIC MAP SCHEDULE LEGEND FOR RESTRICTIONS DISPLAYED

**SCALE - 1 : 1250** at A3 size

This map is reproduced from Ordnance Survey material with the permission of Ordnance Survey on behalf of the Controller of Her Majesty's Stationery Office © Crown Copyright. Unauthorised reproduction infringes Crown copyright and may lead to prosecution or civil proceedings. Kent County Council Licence No: 100019238 2024



Status: CONFIRMED

Tile Reference: Title Ref: FC119

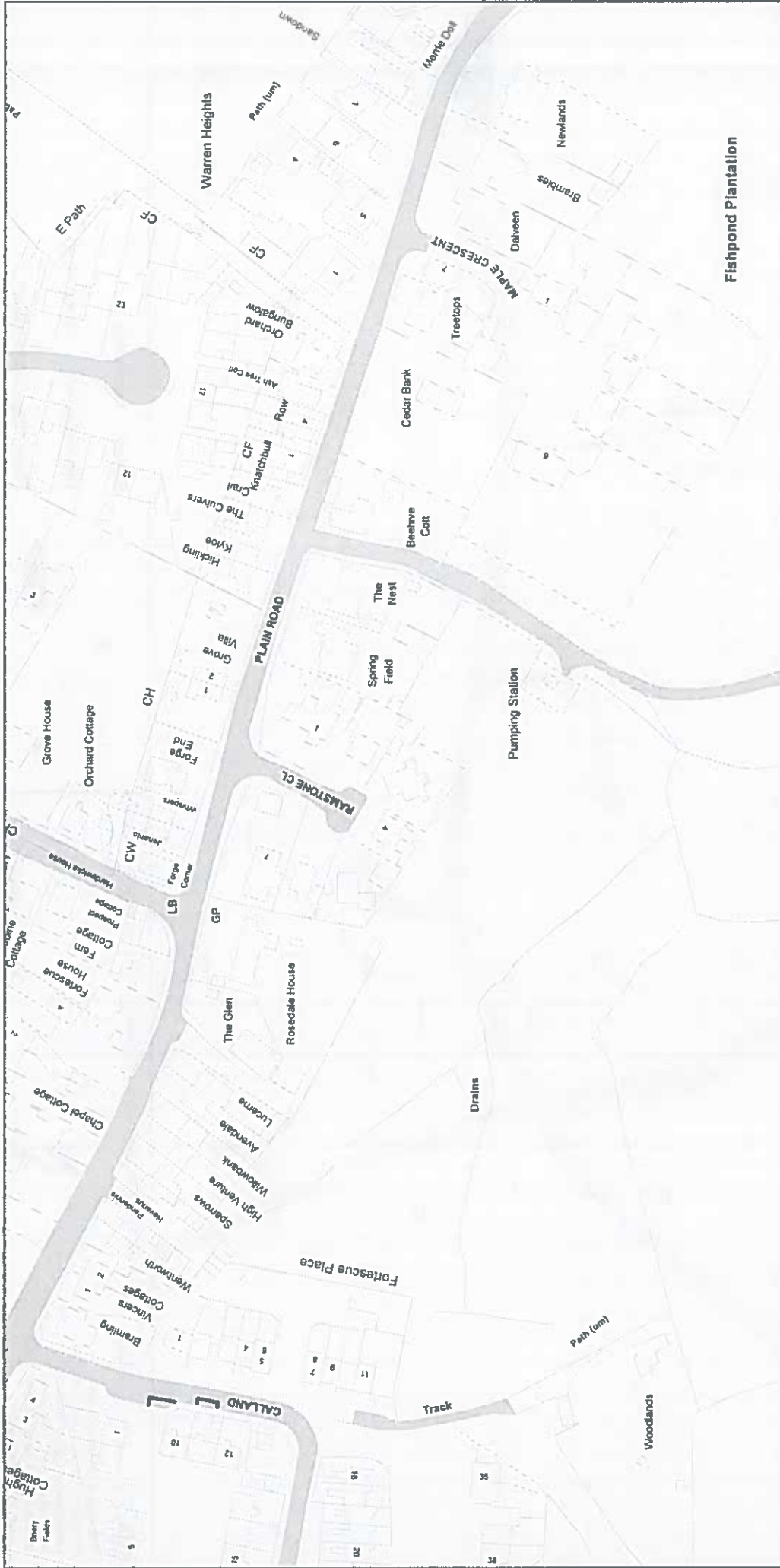
Sheet Revision Number: 1

Sheet Active From: 21/06/2024

Navigation controls including arrows and a central box labeled 'FC120'.

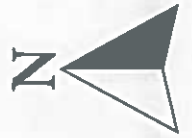


THE KENT COUNTY COUNCIL ON-STREET WAITING RESTRICTIONS AND STREET PARKING PLACES MAP SCHEDULES



NOTE: SEE STATIC MAP SCHEDULE LEGEND FOR RESTRICTIONS DISPLAYED

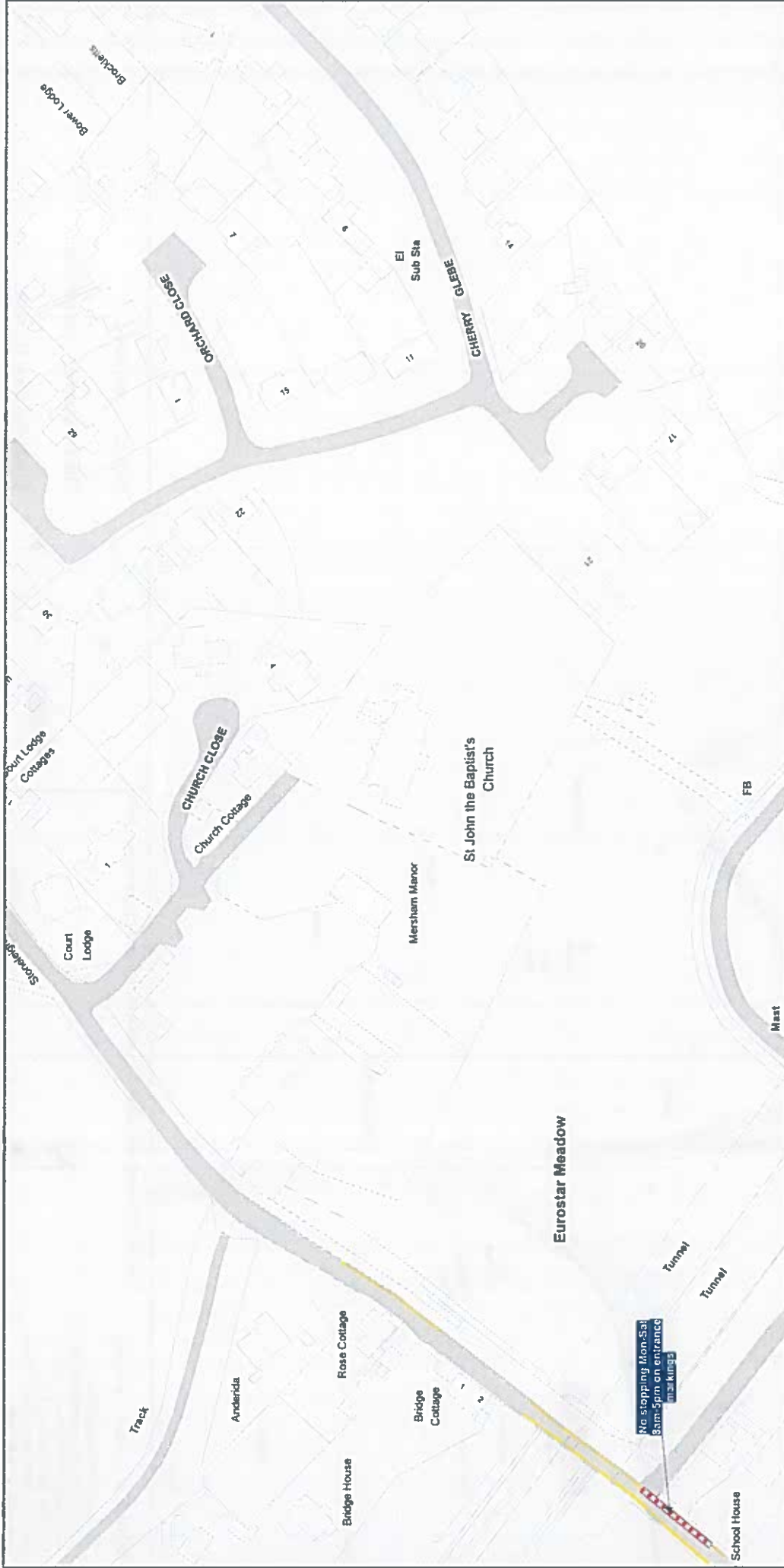
**SCALE - 1 : 1250** at A3 size  
 This map is reproduced from Ordnance Survey material with the permission of Ordnance Survey on behalf of the Controller of Her Majesty's Stationery Office © Crown Copyright. Unauthorised reproduction infringes Crown copyright and may lead to prosecution or civil proceedings. Kent County Council Licence No: 100019238 2024



**Status:** CONFIRMED  
**Tile Reference:** Tile Ref: FD137  
**Sheet Revision Number:** 0  
**Sheet Active From:** 21/08/2024

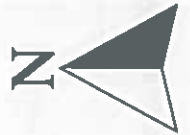


THE KENT COUNTY COUNCIL ON-STREET WAITING RESTRICTIONS AND STREET PARKING PLACES MAP SCHEDULES



NOTE: SEE STATIC MAP SCHEDULE LEGEND FOR RESTRICTIONS DISPLAYED

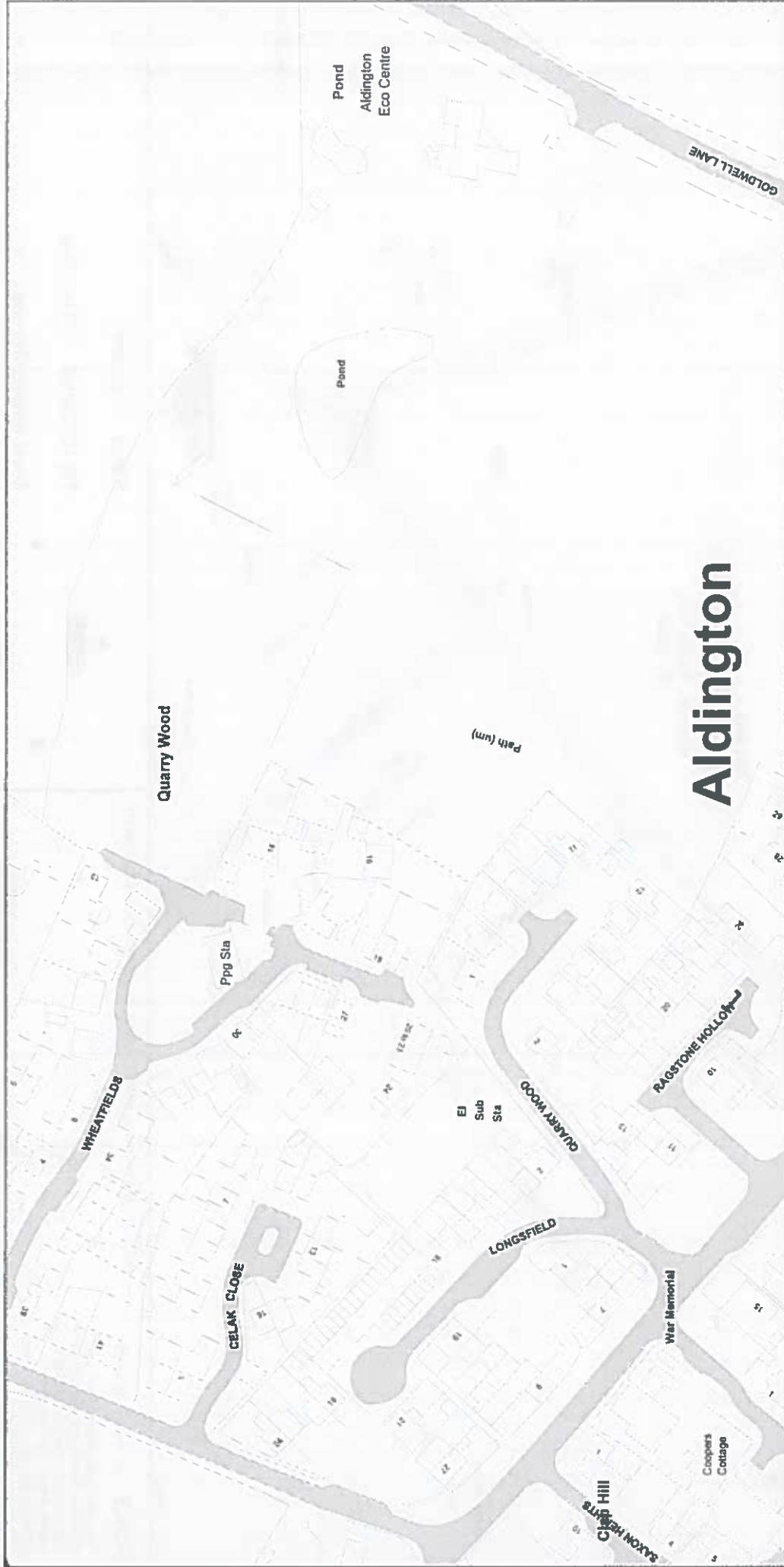
**SCALE** - 1 : 1250 at A3 size  
 This map is reproduced from Ordnance Survey material with the permission of Ordnance Survey on behalf of the Controller of Her Majesty's Stationary Office © Crown Copyright. Unauthorised reproduction infringes Crown copyright and may lead to prosecution or civil proceedings. Kent County Council Licence No. 100019238 2024



Status: CONFIRMED  
 Tile Reference: FF131  
 Sheet Revision Number: 1  
 Sheet Active From: 21/06/2024



THE KENT COUNTY COUNCIL ON-STREET WAITING RESTRICTIONS AND STREET PARKING PLACES MAP SCHEDULES



# Aldington

Status: CONFIRMED  
 Tile Reference: FQ133  
 Sheet Revision Number: 0  
 Sheet Active From: 21/06/2024

**SCALE - 1 : 1250 at A3 size**

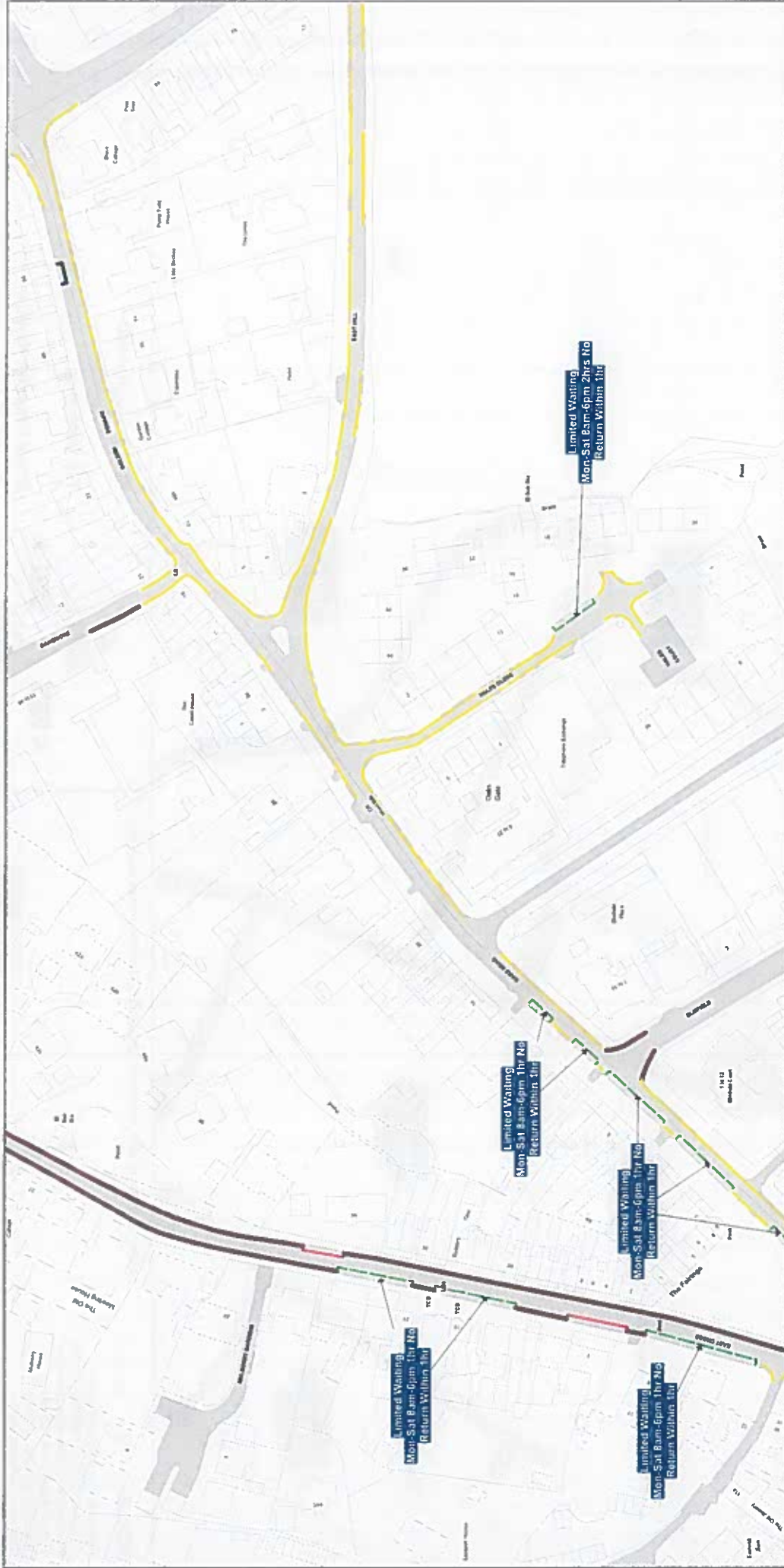
This map is reproduced from Ordnance Survey material with the permission of Ordnance Survey on behalf of the Controller of Her Majesty's Stationary Office © Crown Copyright. Unauthorised reproduction infringes Crown copyright and may lead to prosecution or civil proceedings. Kent County Council Licence No. 100019238 2024

**NOTE: SEE STATIC MAP SCHEDULE LEGEND FOR RESTRICTIONS DISPLAYED**






**THE KENT COUNTY COUNCIL ON-STREET WAITING RESTRICTIONS AND STREET PARKING PLACES MAP SCHEDULES**



NOTE: SEE STATIC MAP SCHEDULE LEGEND FOR RESTRICTIONS DISPLAYED

**SCALE - 1 : 1250** at A3 size

This map is reproduced from Ordnance Survey material with the permission of Ordnance Survey on behalf of the Controller of Her Majesty's Stationery Office © Crown Copyright. Unauthorised reproduction infringes Crown copyright and may lead to prosecution or civil proceedings. Kent County Council Licence No: 100019238 2024

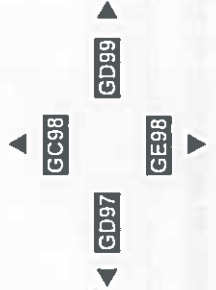


Status: CONFIRMED

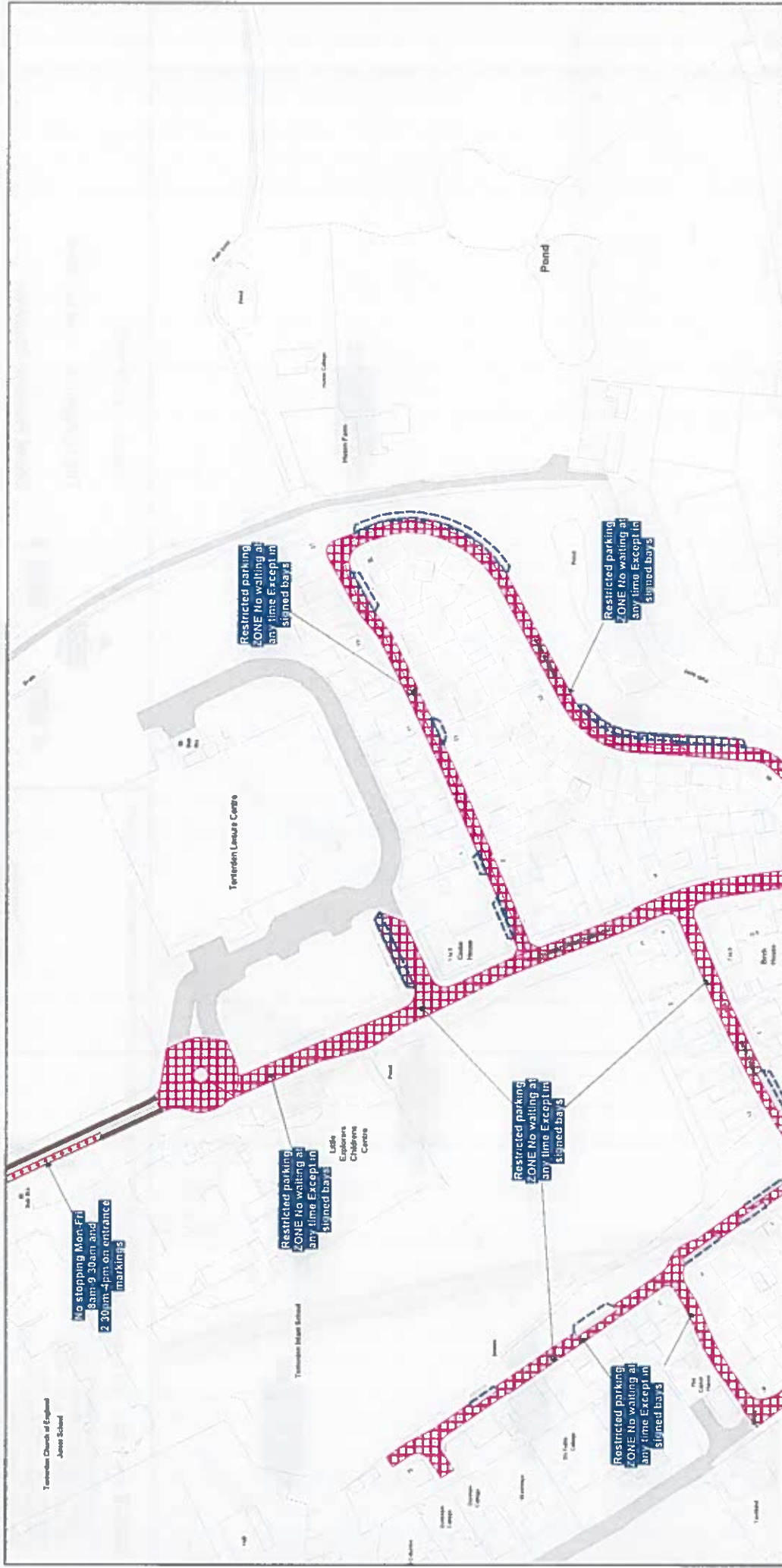
Tile Reference: Tile Ref: GD98

Sheet Revision Number: 1

Sheet Active From: 21/06/2024



**THE KENT COUNTY COUNCIL ON-STREET WAITING RESTRICTIONS AND STREET PARKING PLACES MAP SCHEDULES**



**SCALE - 1 : 1250 at A3 size**

This map is reproduced from Ordnance Survey material with the permission of Ordnance Survey on behalf of the Controller of Her Majesty's Stationery Office © Crown Copyright. Unauthorised reproduction infringes Crown copyright and may lead to prosecution or civil proceedings. Kent County Council Licence No. 100019238 2024




**Status: CONFIRMED**

**Title Reference: Tile Ref: GF98**

**Sheet Revision Number: 1**

**Sheet Active From: 21/06/2024**



**NOTE: SEE STATIC MAP SCHEDULE LEGEND FOR RESTRICTIONS DISPLAYED**





