

THE KENT COUNTY COUNCIL
(VARIOUS ROADS, ASHFORD)
(WAITING RESTRICTIONS AND STREET PARKING PLACES)
(CONSOLIDATION) ORDER 2023 (AMENDMENT No.6) ORDER 2024

ROAD TRAFFIC REGULATION ACT 1984

The Kent County Council, acting as the Local Traffic Authority and in exercise of its powers and under Sections 1, 2, 3, 4, 5, 19, 32, 35, 36, 45, 46, 49, 51, 53, 124 and Part IV of Schedule 9 to the Road Traffic Regulation Act 1984 ('the Act') and all other enabling powers, after consultation with the Chief Officer of Police in accordance with Part III of Schedule 9 to the Act, hereby make the following Order:-

1. This Order shall come into operation on the 28th day of March 2025 and may be cited as "The Kent County Council (Various Roads, Ashford) (Waiting Restrictions and Street Parking Places) (Consolidation) Order 2023 (Amendment No.6) Order 2024" ('this Order')
2. The Interpretation Act 1978 shall apply to this Order as it applies for the interpretation of an Act of Parliament.
3. Without prejudice to the validity of anything done or to any liability incurred in respect of any act or omission before the coming into operation of this Order, "The Kent County Council (Various Roads, Ashford) (Waiting Restrictions and Street Parking Places) (Consolidation) Order 2023" ('the Order of 2023') shall have effect as though:

(a) Schedule 2 to the Order of 2023 is amended by the replacement or issue of the following Map Tiles:

DB134	issue 0	
DO122	revision 0 replaced by	DO122 revision 1
DR111	revision 1 replaced by	DR111 revision 2
EU125	revision 1 replaced by	EU125 revision 2
EV125	revision 1 replaced by	EV125 revision 2
EW116	revision 1 replaced by	EW116 revision 2
EX116	revision 0 replaced by	EX116 revision 1
FP101	issue 0	
FY109	issue 0	
HE100	issue 0	

Given under the Common Seal of the Kent County Council

This 27th day of March 2025

THE COMMON SEAL OF THE
KENT COUNTY COUNCIL was
hereunto affixed in the
presence of: -


Authorised Signatory



















P/27/03/2025/A/2273











MAP SCHEDULE LEGEND

Order Types

	Disabled Badge Holders Parking
	Entrance Markings (Mandatory)
	Limited Waiting
	Limited Waiting Area
	Loading Place
	No Loading
	No Loading At Any Time
	No Stopping
	No Waiting
	NW1 : No waiting Mon-Sat 8.30am-5.30pm
	NW2 : No waiting Mon-Sat 8.30am-6.30pm
	NW3 : No waiting Mon-Sat 8am-6.30pm
	NW4 : No waiting Mon-Sat 8am-6pm
	No Waiting At Any Time
	No Waiting HGVs
	Other Bay

	Payment Parking Place
	Pedestrian Zone (Static)
	Permit Parking Area
	Permit Parking Place
	X1459 : Permit Holders Only (B1)
	Prohibition of Verge Parking
	Restricted Zone
	Shared Use Parking Place
	Taxi Rank
	Voucher Parking

Non-Order Types

	Access Marking
	Advisory Bay
	Advisory Disabled Bay
	Box Junction
	Bus Stand
	Bus Stop

Keep Clear Entrance Marking (Advisory)

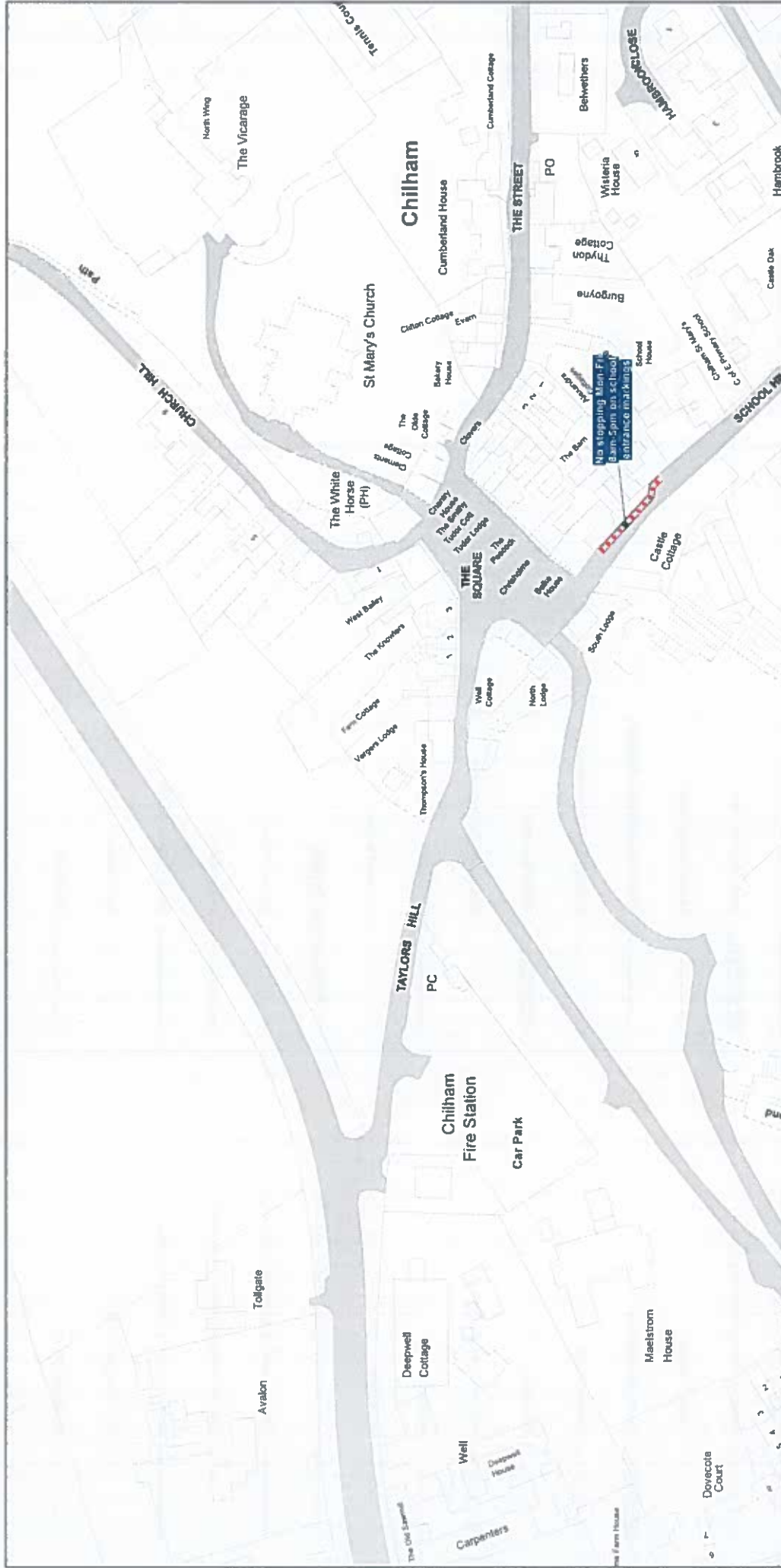


Pedestrian Crossing



Unrestricted Bay

THE KENT COUNTY COUNCIL ON-STREET WAITING RESTRICTIONS AND STREET PARKING PLACES MAP SCHEDULES



NOTE SEE STATIC MAP SCHEDULE LEGEND FOR RESTRICTIONS DISPLAYED

SCALE - 1 : 1250 at A3 size
 This map is reproduced from Ordnance Survey material with the permission of Ordnance Survey on behalf of the Controller of Her Majesty's Stationery Office © Crown Copyright. Unauthorised reproduction infringes Crown copyright and may lead to prosecution or civil proceedings. Kent County Council Licence No. 100019238 2025



Status: CONFIRMED
Tile Reference: Tile Ref: DB134
Sheet Revision Number: 0
Sheet Active From: 28/03/2025

THE KENT COUNTY COUNCIL ON-STREET WAITING RESTRICTIONS AND STREET PARKING PLACES MAP SCHEDULES



NOTE: SEE STATIC MAP SCHEDULE LEGEND FOR RESTRICTIONS DISPLAYED

SCALE - 1 1250 at A3 size
 This map is reproduced from Ordnance Survey material with the permission of Ordnance Survey on behalf of the Controller of Her Majesty's Stationery Office © Crown Copyright. Unauthorised reproduction infringes Crown copyright and may lead to prosecution or civil proceedings. Kent County Council Licence No: 100019238 2025

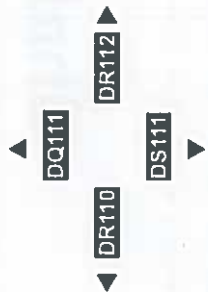


Status: CONFIRMED

Tile Reference: Tile Ref: DR111

Sheet Revision Number: 2

Sheet Active From: 28/03/2025



THE KENT COUNTY COUNCIL ON-STREET WAITING RESTRICTIONS AND STREET PARKING PLACES MAP SCHEDULES

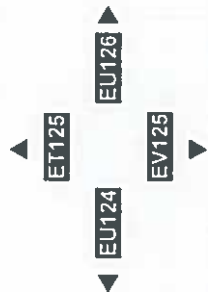


NOTE SEE STATIC MAP SCHEDULE LEGEND FOR RESTRICTIONS DISPLAYED

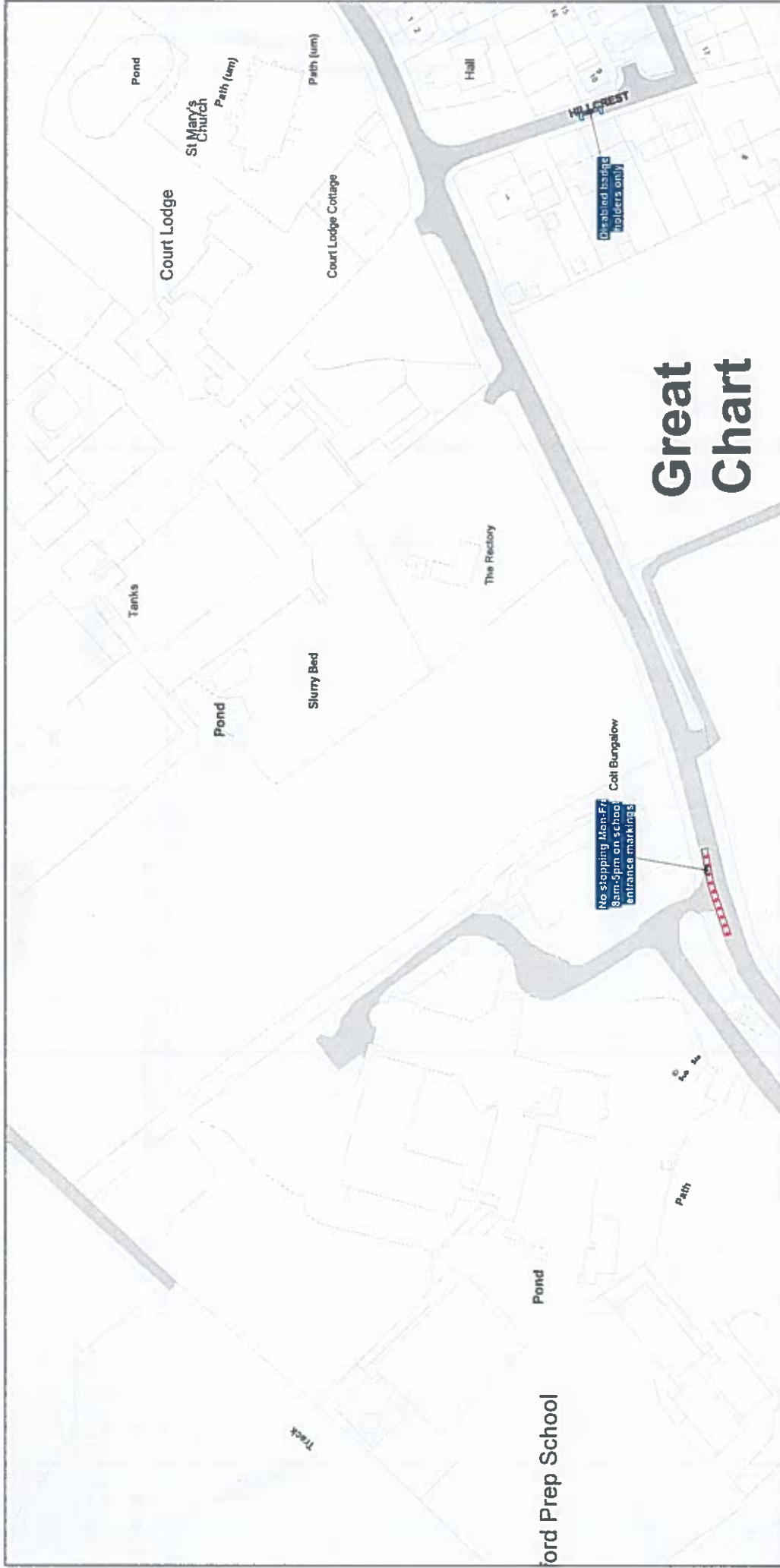
SCALE - 1 : 1250 at A3 size
 This map is reproduced from Ordnance Survey material with the permission of Ordnance Survey on behalf of the Controller of Her Majesty's Stationery Office © Crown Copyright. Unauthorised reproduction infringes Crown copyright and may lead to prosecution or civil proceedings. Kent County Council Licence No. 100019238 2025



Status: CONFIRMED
Tile Reference: Tile Ref EU125
Sheet Revision Number: 2
Sheet Active From: 28/03/2025



THE KENT COUNTY COUNCIL ON-STREET WAITING RESTRICTIONS AND STREET PARKING PLACES MAP SCHEDULES



SCALE - 1 : 1250 at A3 size

This map is reproduced from Ordnance Survey material with the permission of Ordnance Survey on behalf of the Controller of Her Majesty's Stationery Office © Crown Copyright. Unauthorised reproduction infringes Crown copyright and may lead to prosecution or civil proceedings. Kent County Council Licence No. 100019238 2025



NOTE: SEE STATIC MAP SCHEDULE LEGEND FOR RESTRICTIONS DISPLAYED

▲ ▲

EX116 ▼ ▼

▲ ▲

Status: CONFIRMED


Title Reference: Tile Ref: EW116

Sheet Revision Number: 2

Sheet Active From: 28/03/2025

Great Chart

THE KENT COUNTY COUNCIL ON-STREET WAITING RESTRICTIONS AND STREET PARKING PLACES MAP SCHEDULES



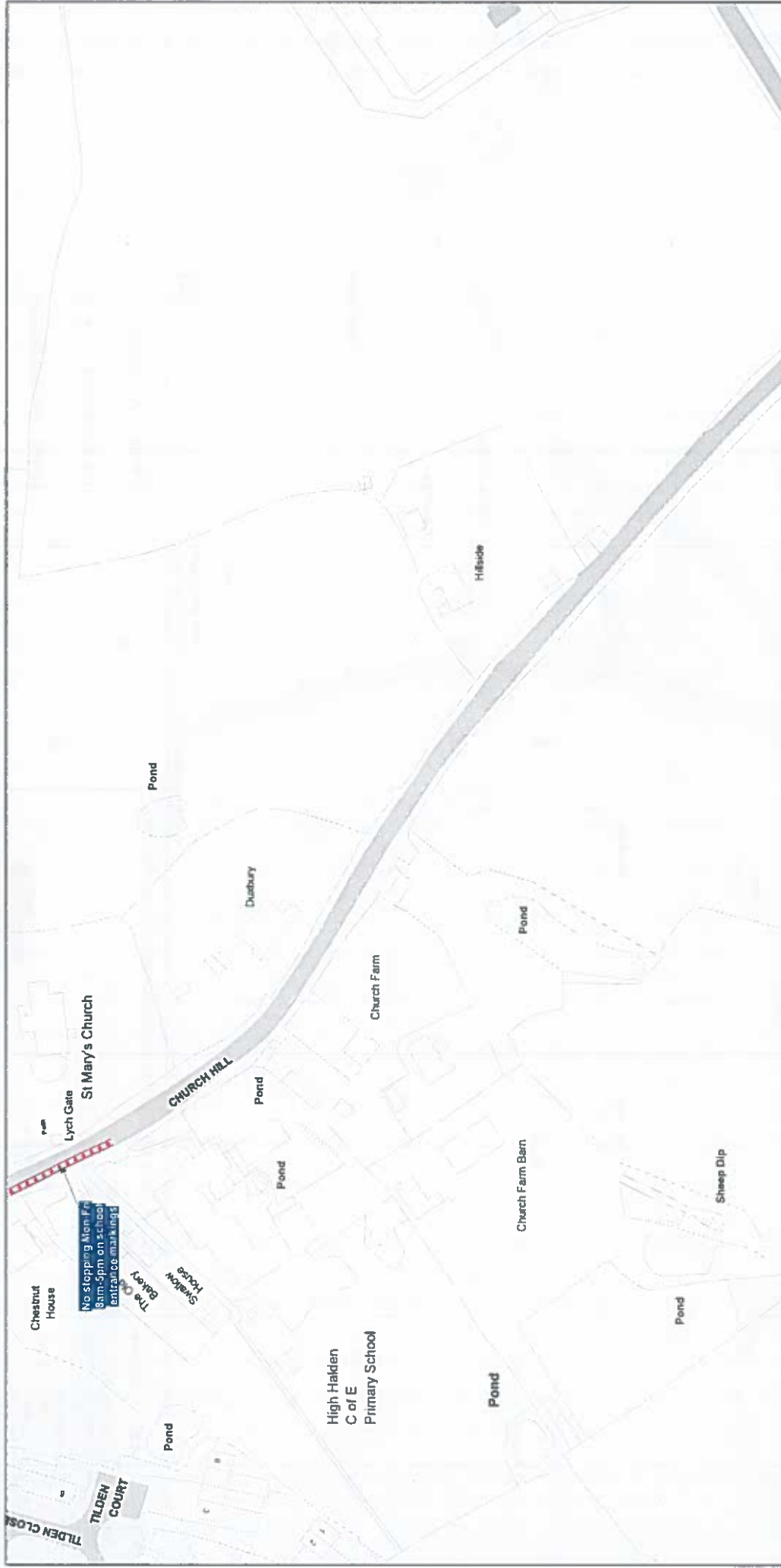
NOTE SEE STATIC MAP SCHEDULE LEGEND FOR RESTRICTIONS DISPLAYED

SCALE - 1 : 1250 at A3 size
 This map is reproduced from Ordnance Survey material with the permission of Ordnance Survey on behalf of the Controller of Her Majesty's Stationery Office © Crown Copyright. Unauthorised reproduction infringes Crown copyright and may lead to prosecution or civil proceedings. Kent County Council Licence No. 100019238 2025



◀ **EW116** ▶
Status: CONFIRMED
Tile Reference: Tile Ref: EX116
Sheet Revision Number: 1
Sheet Active From: 28/03/2025

THE KENT COUNTY COUNCIL ON-STREET WAITING RESTRICTIONS AND STREET PARKING PLACES MAP SCHEDULES



SCALE - 1 : 1250 at A3 size

This map is reproduced from Ordnance Survey material with the permission of Ordnance Survey on behalf of the Controller of Her Majesty's Stationery Office © Crown Copyright. Unauthorised reproduction infringes Crown copyright and may lead to prosecution or civil proceedings. Kent County Council Licence No: 100019238 2025



NOTE - SEE STATIC MAP SCHEDULE LEGEND FOR RESTRICTIONS DISPLAYED

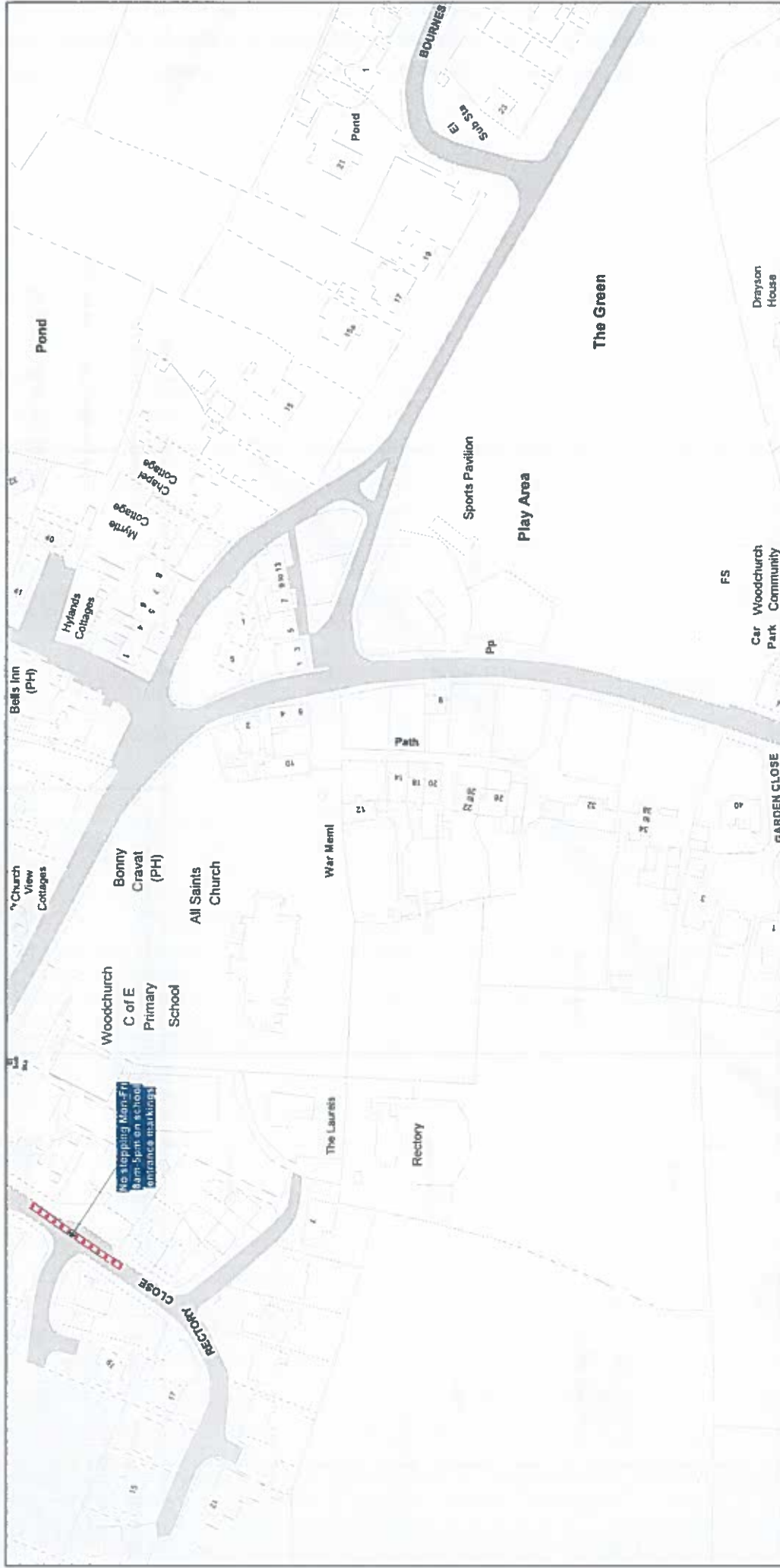
Status: CONFIRMED

Tile Reference: Tile Ref: FP101

Sheet Revision Number: 0

Sheet Active From: 28/03/2025

THE KENT COUNTY COUNCIL ON-STREET WAITING RESTRICTIONS AND STREET PARKING PLACES MAP SCHEDULES



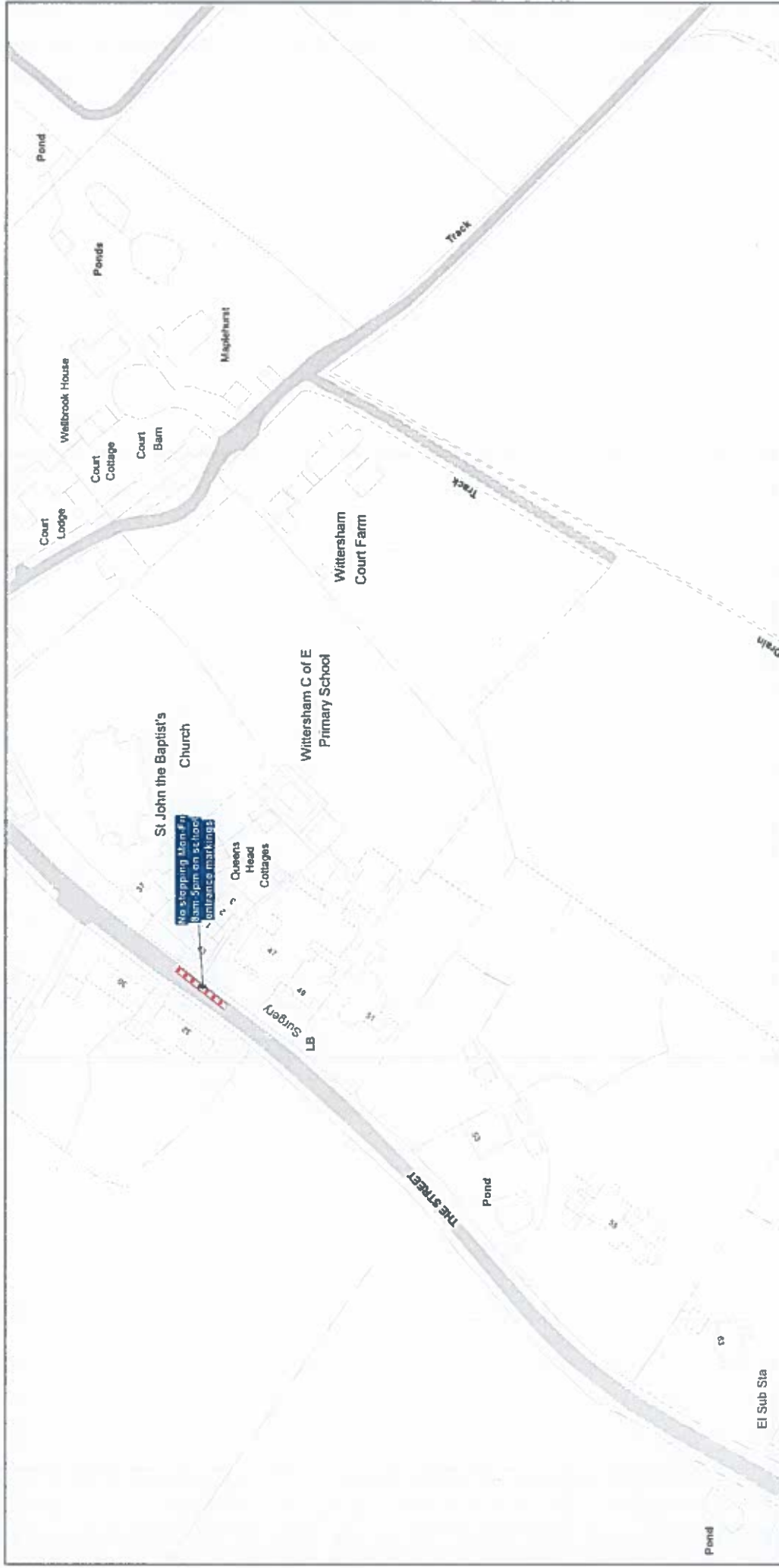
NOTE: SEE STATIC MAP SCHEDULE LEGEND FOR RESTRICTIONS DISPLAYED

SCALE - 1 : 1250 at A3 size
 This map is reproduced from Ordnance Survey material with the permission of Ordnance Survey on behalf of the Controller of Her Majesty's Stationery Office © Crown Copyright. Unauthorised reproduction infringes Crown copyright and may lead to prosecution or civil proceedings. Kent County Council Licence No. 100019238.2025



Status: CONFIRMED
 Tile Reference: Tile Ref: FY109
 Sheet Revision Number: 0
 Sheet Active From: 28/03/2025

THE KENT COUNTY COUNCIL ON-STREET WAITING RESTRICTIONS AND STREET PARKING PLACES MAP SCHEDULES



NOTE: SEE STATIC MAP SCHEDULE LEGEND FOR RESTRICTIONS DISPLAYED

SCALE - 1 : 1250 at A3 size
 This map is reproduced from Ordnance Survey material with the permission of Ordnance Survey on behalf of the Controller of Her Majesty's Stationery Office © Crown Copyright. Unauthorised reproduction infringes Crown copyright and may lead to prosecution or civil proceedings.
 Kent County Council
 Licence No: 100019238 2025



Status: CONFIRMED

Tile Reference: Tile Ref: HE100

Sheet Revision Number: 0

Sheet Active From: 28/03/2025



