

THE KENT COUNTY COUNCIL
(VARIOUS ROADS, ASHFORD)
(WAITING RESTRICTIONS AND STREET PARKING PLACES)
(CONSOLIDATION) ORDER 2023 (AMENDMENT No.14) ORDER 2024

ROAD TRAFFIC REGULATION ACT 1984

The Kent County Council, acting as the Local Traffic Authority and in exercise of its powers and under Sections 1, 2, 3, 4, 5, 19, 32, 35, 36, 45, 46, 49, 51, 53, 124 and Part IV of Schedule 9 to the Road Traffic Regulation Act 1984 ('the Act') and all other enabling powers, after consultation with the Chief Officer of Police in accordance with Part III of Schedule 9 to the Act, hereby make the following Order:-

1. This Order shall come into operation on the 10th day of January 2025 and may be cited as "The Kent County Council (Various Roads, Ashford) (Waiting Restrictions and Street Parking Places) (Consolidation) Order 2023 (Amendment No.14) Order 2024" ('this Order')
2. The Interpretation Act 1978 shall apply to this Order as it applies for the interpretation of an Act of Parliament.
3. Without prejudice to the validity of anything done or to any liability incurred in respect of any act or omission before the coming into operation of this Order, "The Kent County Council (Various Roads, Ashford) (Waiting Restrictions and Street Parking Places) (Consolidation) Order 2023" ('the Order of 2023') shall have effect as though:

(a) Schedule 2 to the Order of 2023 is amended by the replacement or issue of the following Map Tiles:

DO122 revision 0	
ED131 revision 1 replaced by	ED131 revision 2
EE131 revision 0 replaced by	EE131 revision 1
EH106 revision 0	
EJ123 revision 1 replaced by	EJ123 revision 2
EK126 revision 0 replaced by	EK126 revision 1
EM123 revision 1 replaced by	EM123 revision 2
EM125 revision 1 replaced by	EM125 revision 2
EN123 revision 0 replaced by	EN123 revision 1
EQ121 revision 1 replaced by	EQ121 revision 2
ER119 revision 0 replaced by	ER119 revision 1
ER122 revision 1 replaced by	ER122 revision 2
ER123 revision 0 replaced by	ER123 revision 1
ES121 revision 0 replaced by	ES121 revision 1
ES124 revision 0 replaced by	ES124 revision 1
ET124 revision 1 replaced by	ES124 revision 2
EU124 revision 0 replaced by	EU124 revision 1
EU125 revision 0 replaced by	EU125 revision 1
EU126 revision 1 replaced by	EU126 revision 2
EV117 revision 0 replaced by	EV117 revision 1
EV120 revision 1 replaced by	EV120 revision 2
EV122 revision 1 replaced by	EV122 revision 2
EV125 revision 0 replaced by	EV125 revision 1
EV126 revision 0 replaced by	EV126 revision 1
EW120 revision 1 replaced by	EW120 revision 2
EW122 revision 1 replaced by	EW122 revision 2

P/09/01/2025/A/2255

EW123 revision 0 replaced by
EW128 revision 0 replaced by
EX120 revision 0 replaced by
EX122 revision 1 replaced by
EX124 revision 0 replaced by
EX126 revision 2 replaced by
EY121 revision 0 replaced by
EY124 revision 0 replaced by
EZ121 revision 1 replaced by
EZ122 revision 0 replaced by
EZ125 revision 2 replaced by
FC137 revision 0
FD137 revision 0 replaced by
FE131 revision 0 replaced by
FQ133 revision 0 replaced by
FR133 revision 0 replaced by
GD97 revision 0 replaced by
GD98 revision 1 replaced by

EW123 revision 1
EW128 revision 1
EX120 revision 1
EX122 revision 2
EX124 revision 1
EX126 revision 3
EY121 revision 1
EY124 revision 1
EZ121 revision 2
EZ122 revision 1
EZ125 revision 3
FD137 revision 1
FE131 revision 1
FQ133 revision 1
FR133 revision 1
GD97 revision 1
GD98 revision 2

Given under the Common Seal of the Kent County Council

This 09th day of January 2025

**THE COMMON SEAL OF THE
KENT COUNTY COUNCIL was
hereunto affixed in the
presence of: -**


Authorised Signatory



















09-2025









MAP SCHEDULE LEGEND

Order Types

	Disabled Badge Holders Parking
	Entrance Markings (Mandatory)
	Limited Waiting
	Limited Waiting Area
	Loading Place
	No Loading
	No Loading At Any Time
	No Stopping
	No Waiting
	NW1 : No waiting Mon-Sat 8.30am-5.30pm
	NW2 : No waiting Mon-Sat 8.30am-6.30pm
	NW3 : No waiting Mon-Sat 8am-6.30pm
	NW4 : No waiting Mon-Sat 8am-6pm
	No Waiting At Any Time
	No Waiting HGVs
	Other Bay

	Payment Parking Place
	Pedestrian Zone (Static)
	Permit Parking Area
	Permit Parking Place
	X1459 : Permit Holders Only (B1)
	Prohibition of Verge Parking
	Restricted Zone
	Shared Use Parking Place
	Taxi Rank
	Voucher Parking

Non-Order Types

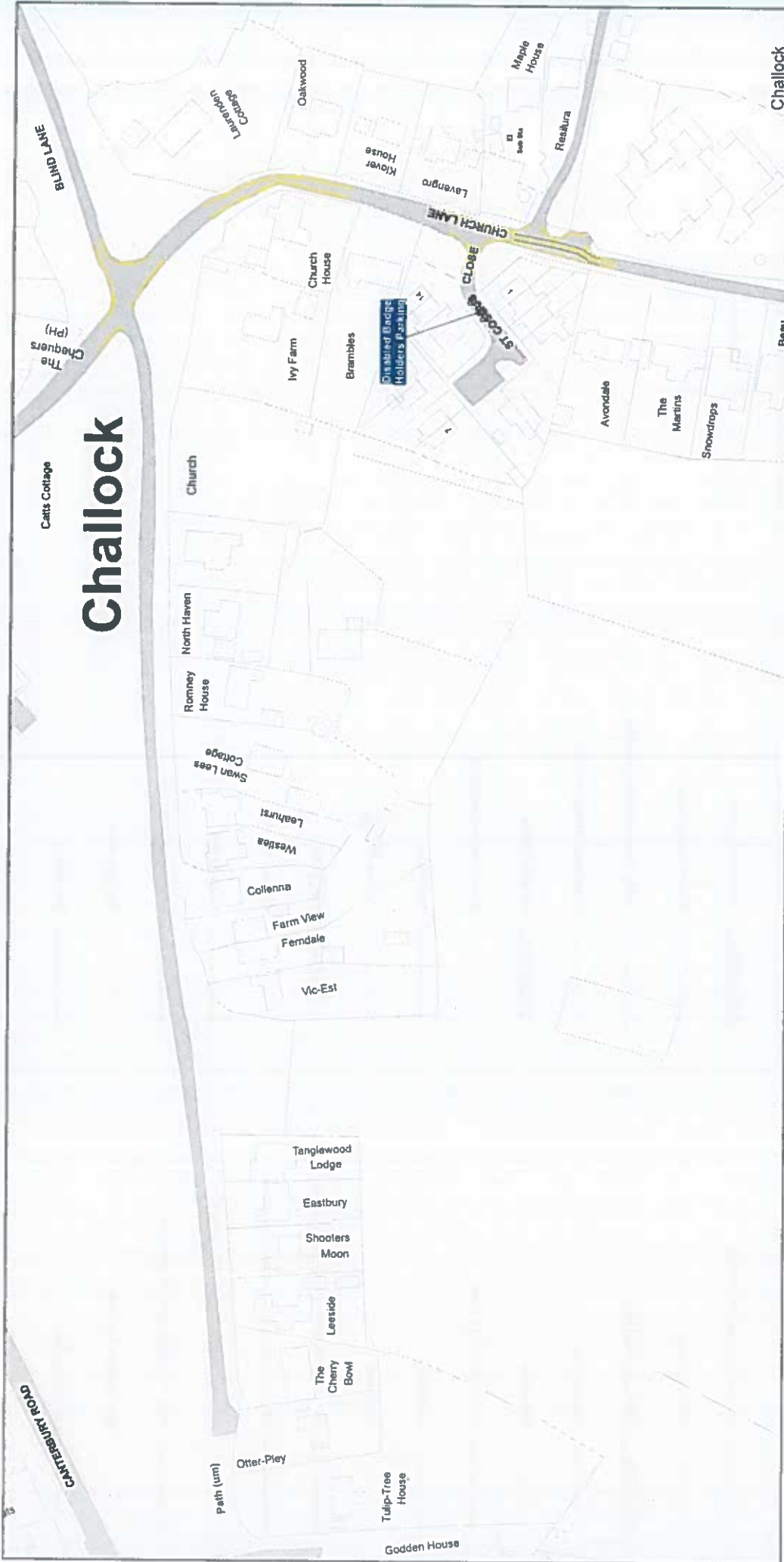
	Access Marking
	Advisory Bay
	Advisory Disabled Bay
	Box Junction
	Bus Stand
	Bus Stop

 Keep Clear Entrance Marking (Advisory)

 Pedestrian Crossing

 Unrestricted Bay

THE KENT COUNTY COUNCIL ON-STREET WAITING RESTRICTIONS AND STREET PARKING PLACES MAP SCHEDULES



Challock

Beau

NOTE: SEE STATIC MAP SCHEDULE LEGEND FOR RESTRICTIONS DISPLAYED

SCALE - 1 : 1250 at A3 size

This map is reproduced from Ordnance Survey material with the permission of Ordnance Survey on behalf of the Controller of Her Majesty's Stationary Office © Crown Copyright. Unauthorised reproduction infringes Crown copyright and may lead to prosecution or civil proceedings. Kent County Council Licence No. 100019238 2024



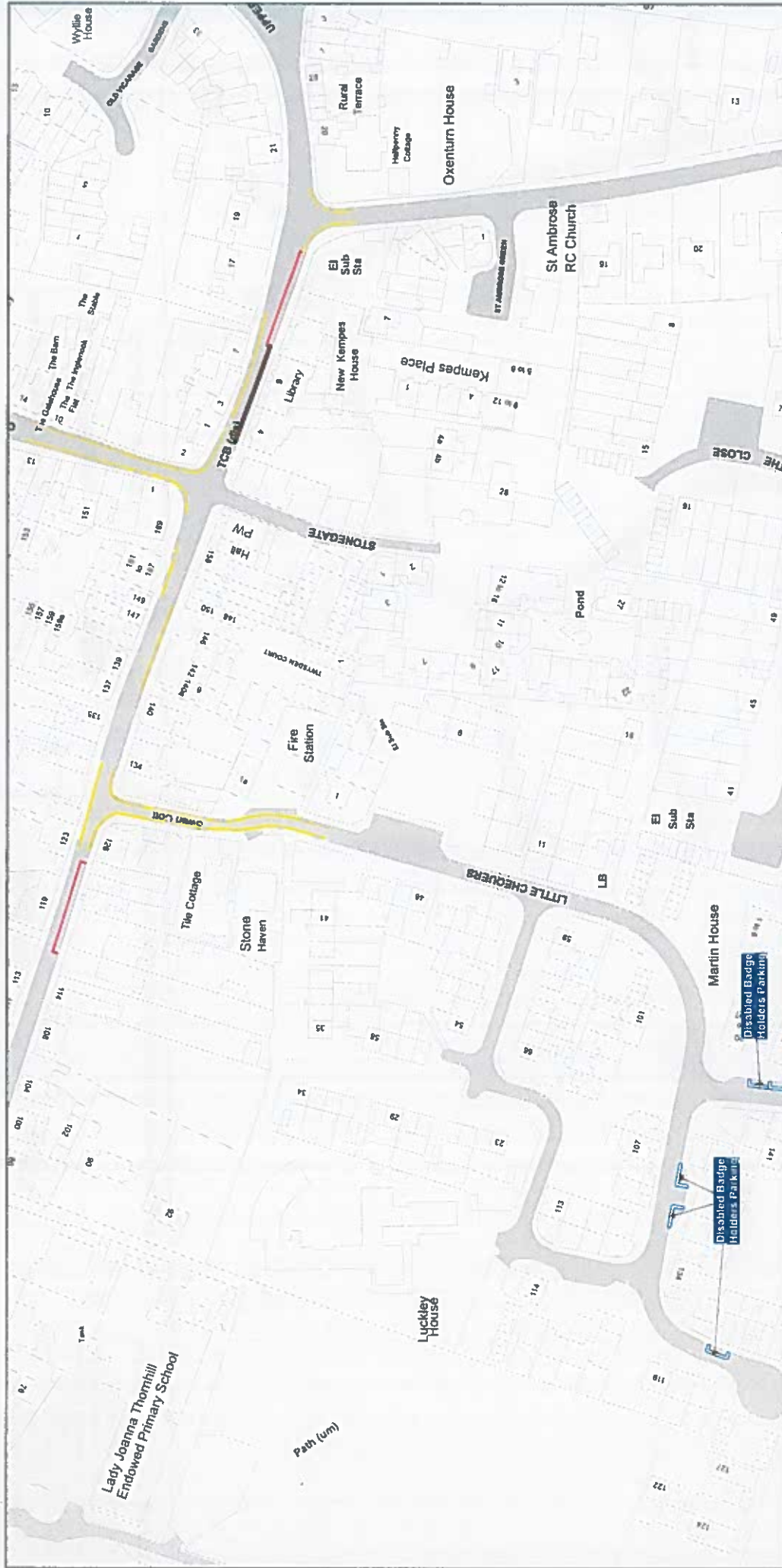
Status: CONFIRMED

Tile Reference: Tile Ref: D0122

Sheet Revision Number: 0

Sheet Active From: 10/01/2025

THE KENT COUNTY COUNCIL ON-STREET WAITING RESTRICTIONS AND STREET PARKING PLACES MAP SCHEDULES



NOTE: SEE STATIC MAP SCHEDULE LEGEND FOR RESTRICTIONS DISPLAYED

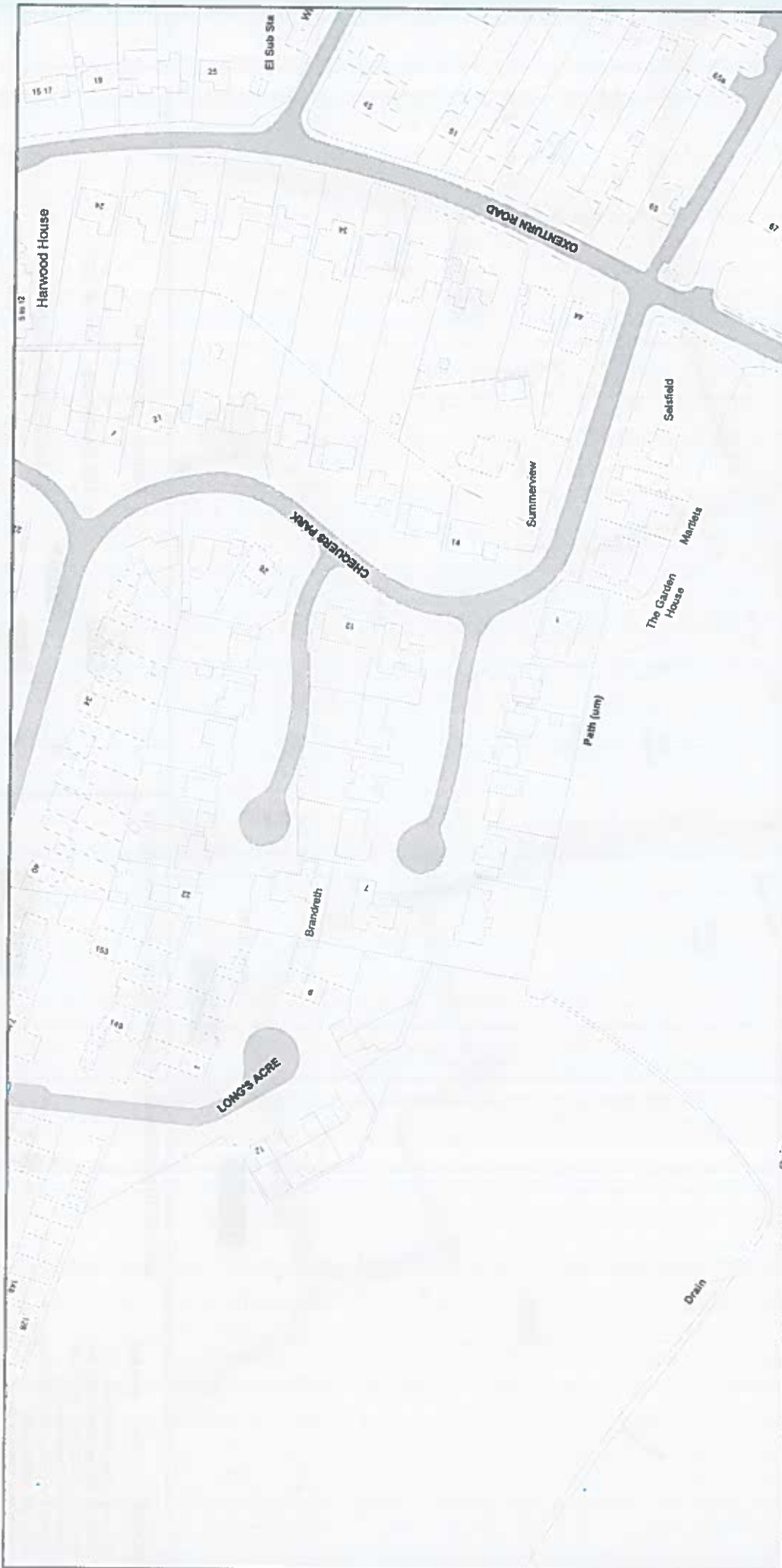
SCALE - 1 : 1250 at A3 size
 This map is reproduced from Ordnance Survey material with the permission of Ordnance Survey on behalf of the Controller of Her Majesty's Stationary Office © Crown Copyright. Unauthorised reproduction infringes Crown copyright and may lead to prosecution or civil proceedings. Kent County Council Licence No. 100019238 2024



Status: CONFIRMED
Tile Reference: Tile Ref: ED131
Sheet Revision Number: 2
Sheet Active From: 10/01/2025

Navigation controls including arrows and labels: EC131, ED132, EE131.

THE KENT COUNTY COUNCIL ON-STREET WAITING RESTRICTIONS AND STREET PARKING PLACES MAP SCHEDULES



NOTE: SEE STATIC MAP SCHEDULE LEGEND FOR RESTRICTIONS DISPLAYED

SCALE - 1 : 1250 at A3 size

This map is reproduced from Ordnance Survey material with the permission of Ordnance Survey on behalf of the Controller of Her Majesty's Stationery Office © Crown Copyright. Unauthorised reproduction infringes Crown copyright and may lead to prosecution or civil proceedings. Kent County Council Licence No: 100019238 2024



Status: CONFIRMED

ED131

Title Reference: Tile Ref: EE131

Sheet Revision Number: 1

Sheet Active From: 10/01/2025

THE KENT COUNTY COUNCIL ON-STREET WAITING RESTRICTIONS AND STREET PARKING PLACES MAP SCHEDULES



SCALE - 1 : 1250 at A3 size

This map is reproduced from Ordnance Survey material with the permission of Ordnance Survey on behalf of the Controller of Her Majesty's Stationery Office © Crown Copyright. Unauthorised reproduction infringes Crown copyright and may lead to prosecution or civil proceedings. Kent County Council
Licence No: 100019238 2024

NOTE SEE STATIC MAP SCHEDULE LEGEND FOR RESTRICTIONS DISPLAYED

Navigation Controls: Four arrows pointing up, down, left, and right, with a central box containing the text 'E1106'.

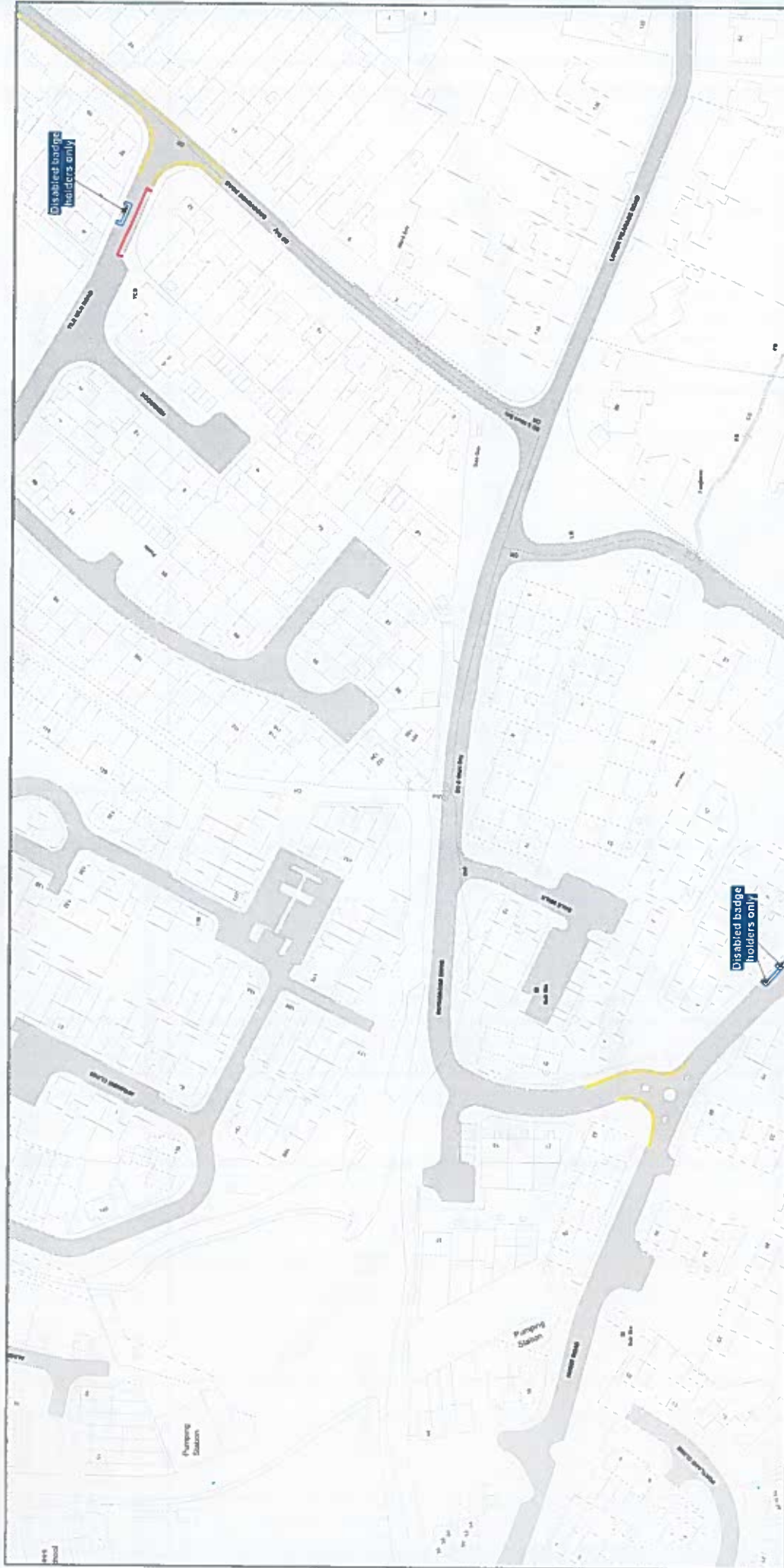
Status: CONFIRMED

Tile Reference: Tile Ref: EH106

Sheet Revision Number: 0

Sheet Active From: 10/01/2025

THE KENT COUNTY COUNCIL ON-STREET WAITING RESTRICTIONS AND STREET PARKING PLACES MAP SCHEDULES




SCALE - 1 : 1250 at A3 size

This map is reproduced from Ordnance Survey material with the permission of Ordnance Survey on behalf of the Controller of Her Majesty's Stationery Office © Crown Copyright. Unauthorised reproduction infringes Crown copyright and may lead to prosecution or civil proceedings. Kent County Council Licence No. 100019238 2024



NOTE: SEE STATIC MAP SCHEDULE LEGEND FOR RESTRICTIONS DISPLAYED

Status: CONFIRMED
Title Reference: Tile Ref: E1123
Sheet Revision Number: 2
Sheet Active From: 10/01/2025





THE KENT COUNTY COUNCIL ON-STREET WAITING RESTRICTIONS AND STREET PARKING PLACES MAP SCHEDULES



SCALE - 1 : 1250 at A3 size

This map is reproduced from Ordnance Survey material with the permission of Ordnance Survey on behalf of the Controller of Her Majesty's Stationery Office © Crown Copyright. Unauthorised reproduction infringes Crown copyright and may lead to prosecution or civil proceedings. Kent County Council Licence No. 100019238 2024

NOTE: SEE STATIC MAP SCHEDULE LEGEND FOR RESTRICTIONS DISPLAYED

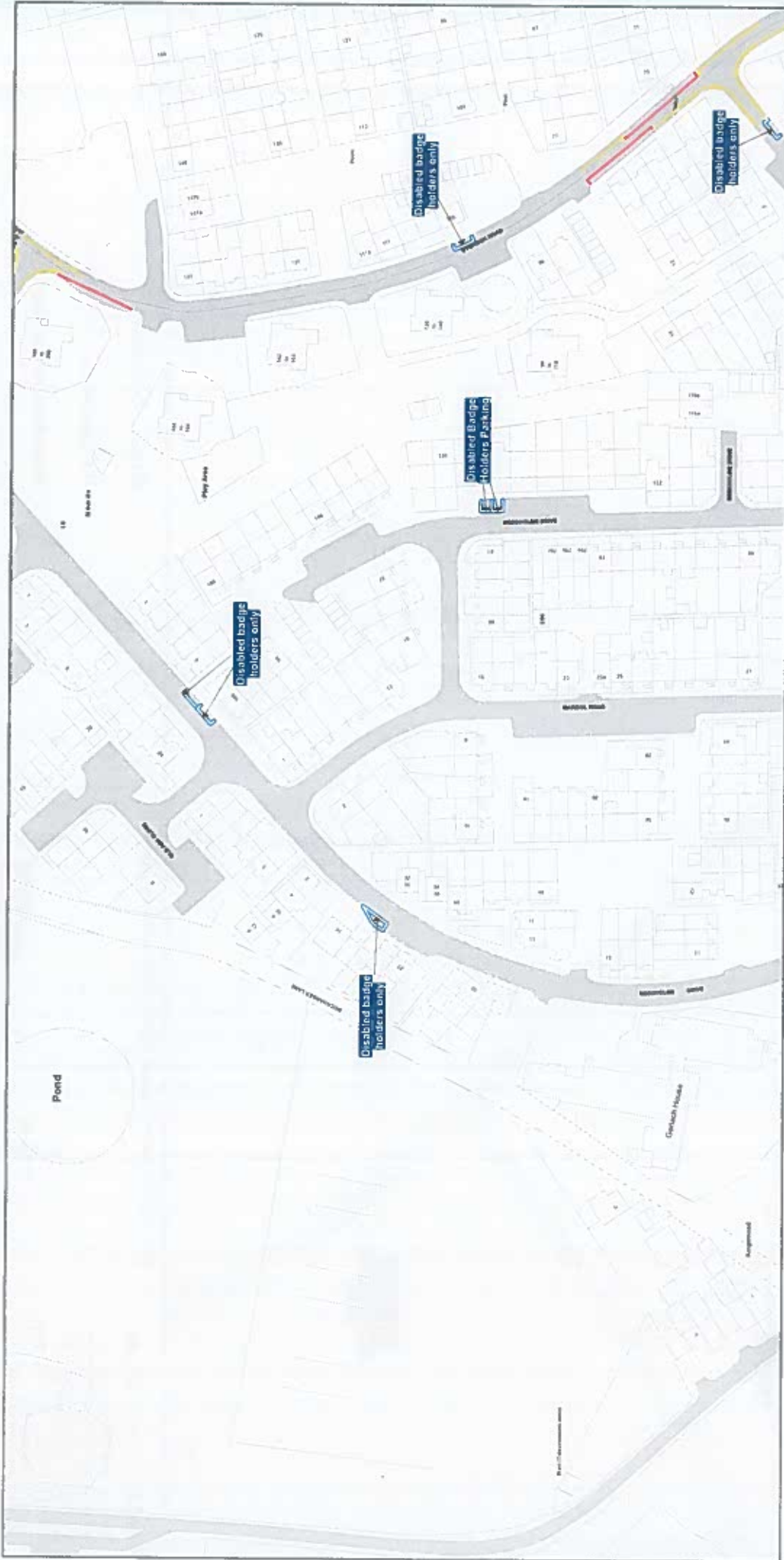
Status: CONFIRMED

Title Reference: Tile Ref: EK126

Sheet Revision Number: 1

Sheet Active From: 10/01/2025

THE KENT COUNTY COUNCIL ON-STREET WAITING RESTRICTIONS AND STREET PARKING PLACES MAP SCHEDULES

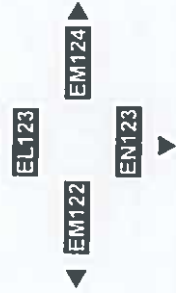


NOTE: SEE STATIC MAP SCHEDULE LEGEND FOR RESTRICTIONS DISPLAYED

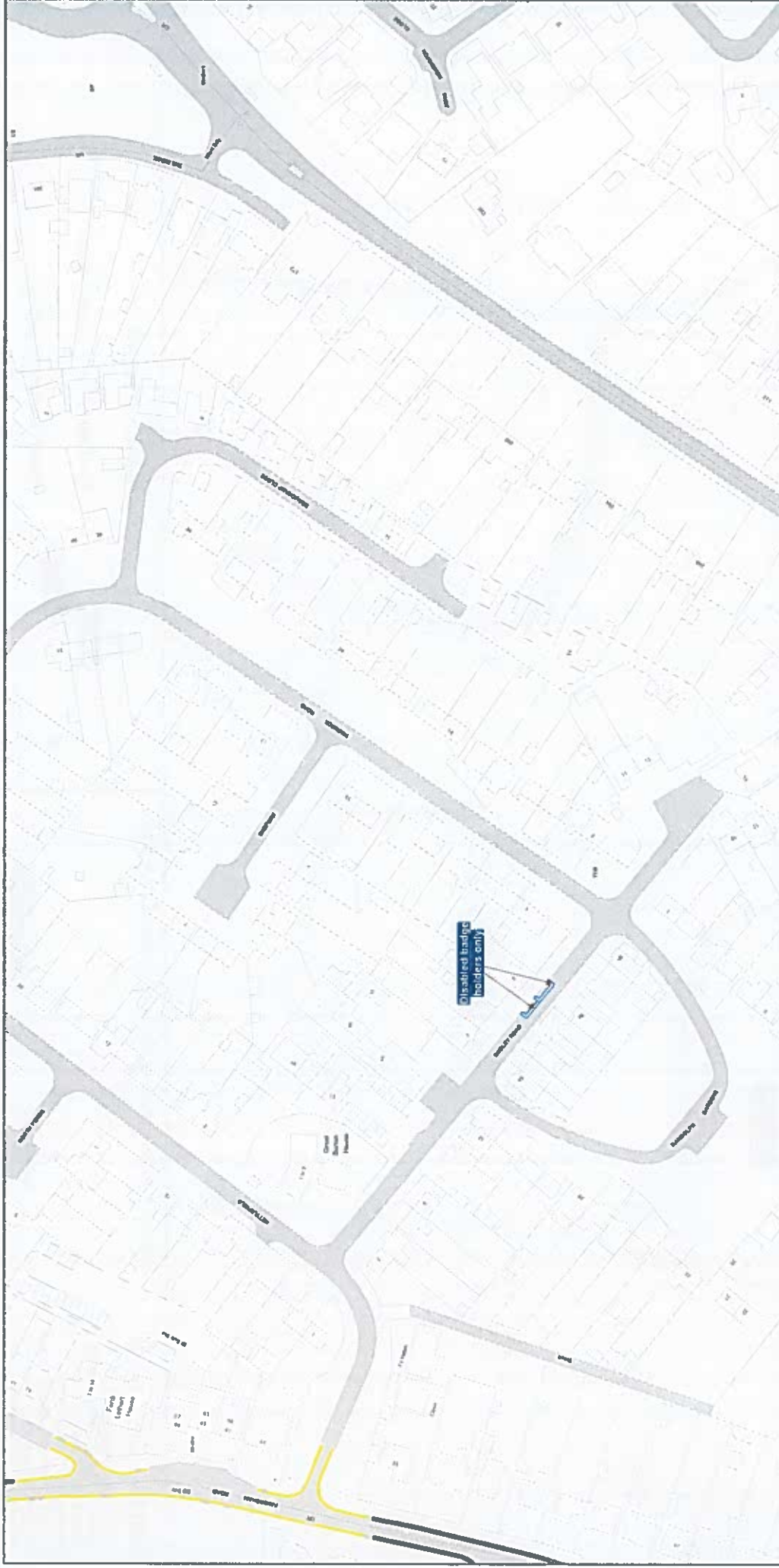
SCALE - 1 : 1250 at A3 size
 This map is reproduced from Ordnance Survey material with the permission of Ordnance Survey on behalf of the Controller of Her Majesty's Stationery Office © Crown Copyright. Unauthorised reproduction infringes Crown copyright and may lead to prosecution or civil proceedings. Kent County Council Licence No. 100019238 2024



Status: CONFIRMED
Tile Reference: Tile Ref: EM123
Sheet Revision Number: 2
Sheet Active From: 10/01/2025



THE KENT COUNTY COUNCIL ON-STREET WAITING RESTRICTIONS AND STREET PARKING PLACES MAP SCHEDULES



SCALE - 1 : 1250 at A3 size

This map is reproduced from Ordnance Survey material with the permission of Ordnance Survey on behalf of the Controller of Her Majesty's Stationery Office © Crown Copyright. Unauthorised reproduction infringes Crown copyright and may lead to prosecution or civil proceedings. Kent County Council Licence No. 100019238 2024

NOTE: SEE STATIC MAP SCHEDULE LEGEND FOR RESTRICTIONS DISPLAYED

▲ **EL125** ▲

▼ **EM124** ▼

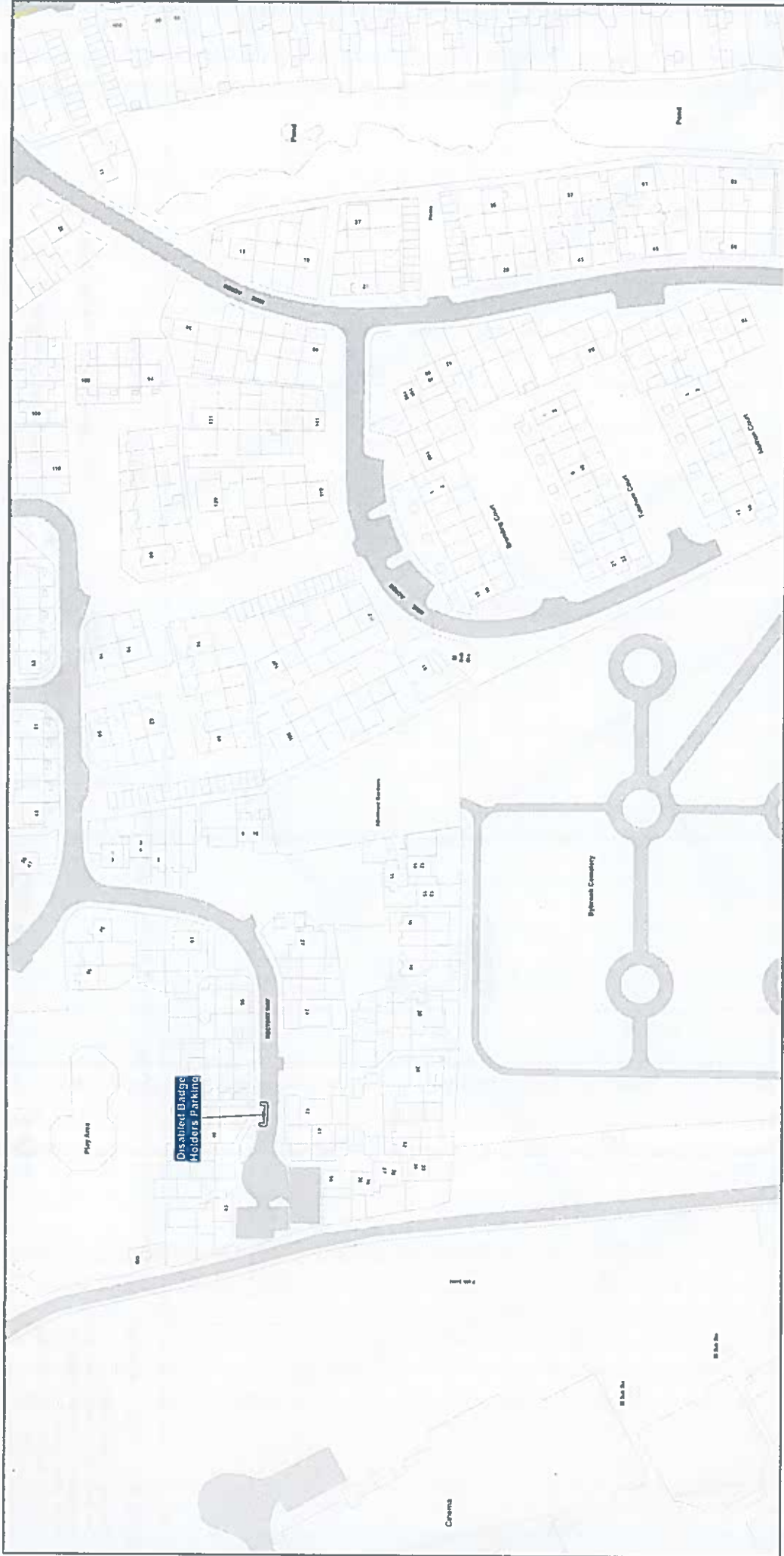
Status: CONFIRMED

Title Reference: Tile Ref: EM125

Sheet Revision Number: 2

Sheet Active From: 10/01/2025

THE KENT COUNTY COUNCIL ON-STREET WAITING RESTRICTIONS AND STREET PARKING PLACES MAP SCHEDULES



NOTE SEE STATIC MAP SCHEDULE LEGEND FOR RESTRICTIONS DISPLAYED

SCALE - 1 : 1250 at A3 size

This map is reproduced from Ordnance Survey material with the permission of Ordnance Survey on behalf of the Controller of Her Majesty's Stationery Office © Crown Copyright. Unauthorised reproduction infringes Crown copyright and may lead to prosecution or civil proceedings. Kent County Council Licence No. 100019238 2024



Status: CONFIRMED

Tile Reference: Tile Ref: EN123

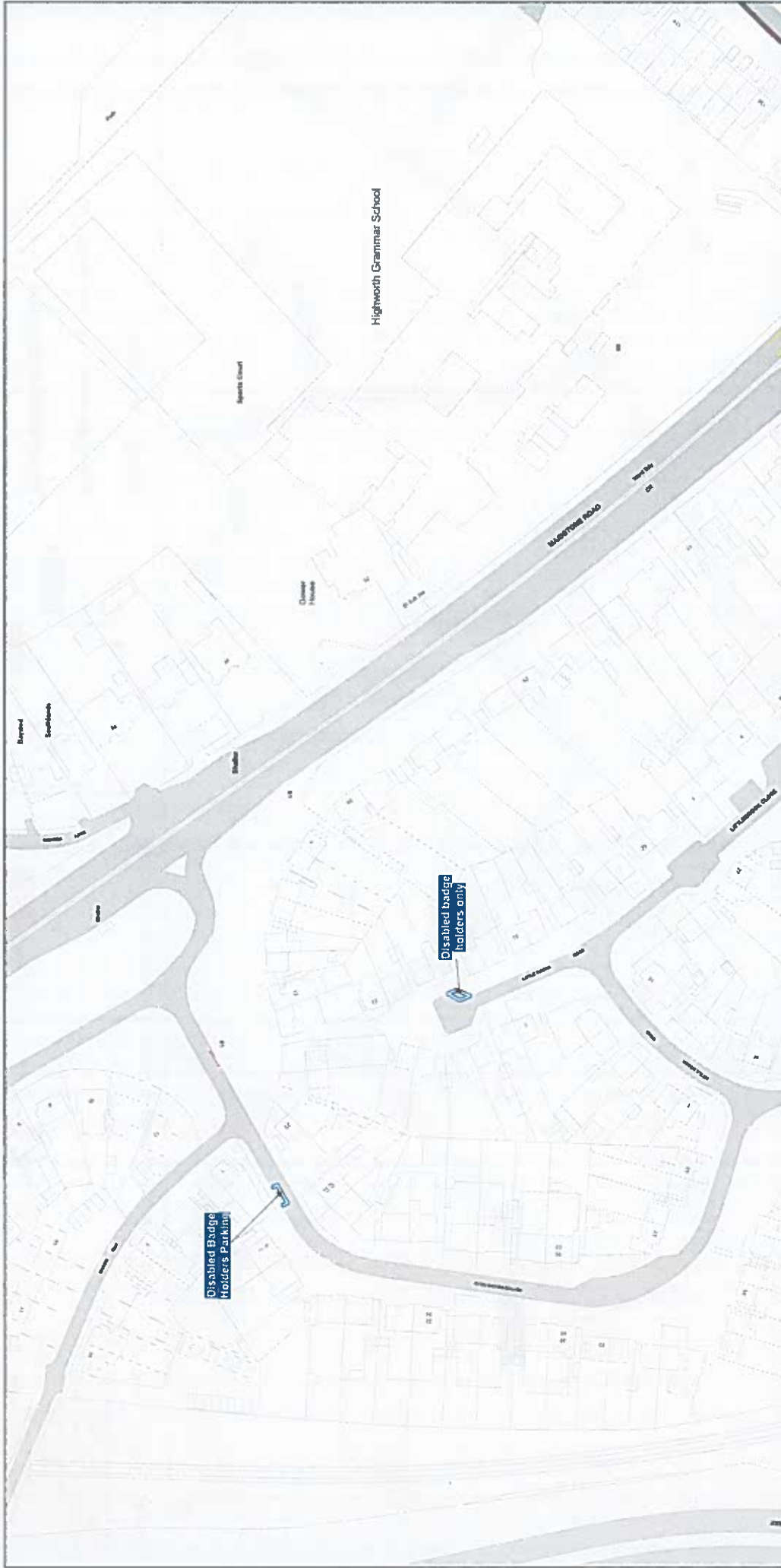
Sheet Revision Number: 1

Sheet Active From: 10/01/2025

◀ EN123 ▶

◀ EN124 ▶

THE KENT COUNTY COUNCIL ON-STREET WAITING RESTRICTIONS AND STREET PARKING PLACES MAP SCHEDULES



SCALE - 1 : 1250 at A3 size

This map is reproduced from Ordnance Survey material with the permission of Ordnance Survey on behalf of the Controller of Her Majesty's Stationery Office © Crown Copyright. Unauthorised reproduction infringes Crown copyright and may lead to prosecution or civil proceedings. Kent County Council
Licence No: 100019238 2024

NOTE: SEE STATIC MAP SCHEDULE LEGEND FOR RESTRICTIONS DISPLAYED




Status: CONFIRMED

Title Reference: Tile Ref: EQ121

Sheet Revision Number: 2

Sheet Active From: 10/01/2025

Navigation controls: EP121, EQ122, EQ120, ER121

THE KENT COUNTY COUNCIL ON-STREET WAITING RESTRICTIONS AND STREET PARKING PLACES MAP SCHEDULES



SCALE - 1 : 1250 at A3 size

This map is reproduced from Ordnance Survey material with the permission of Ordnance Survey on behalf of the Controller of Her Majesty's Stationery Office © Crown Copyright. Unauthorised reproduction infringes Crown copyright and may lead to prosecution or civil proceedings. Kent County Council Licence No. 100019238 2024

NOTE - SEE STATIC MAP SCHEDULE LEGEND FOR RESTRICTIONS DISPLAYED




Status: CONFIRMED

Title Reference: Tile Ref: ER119

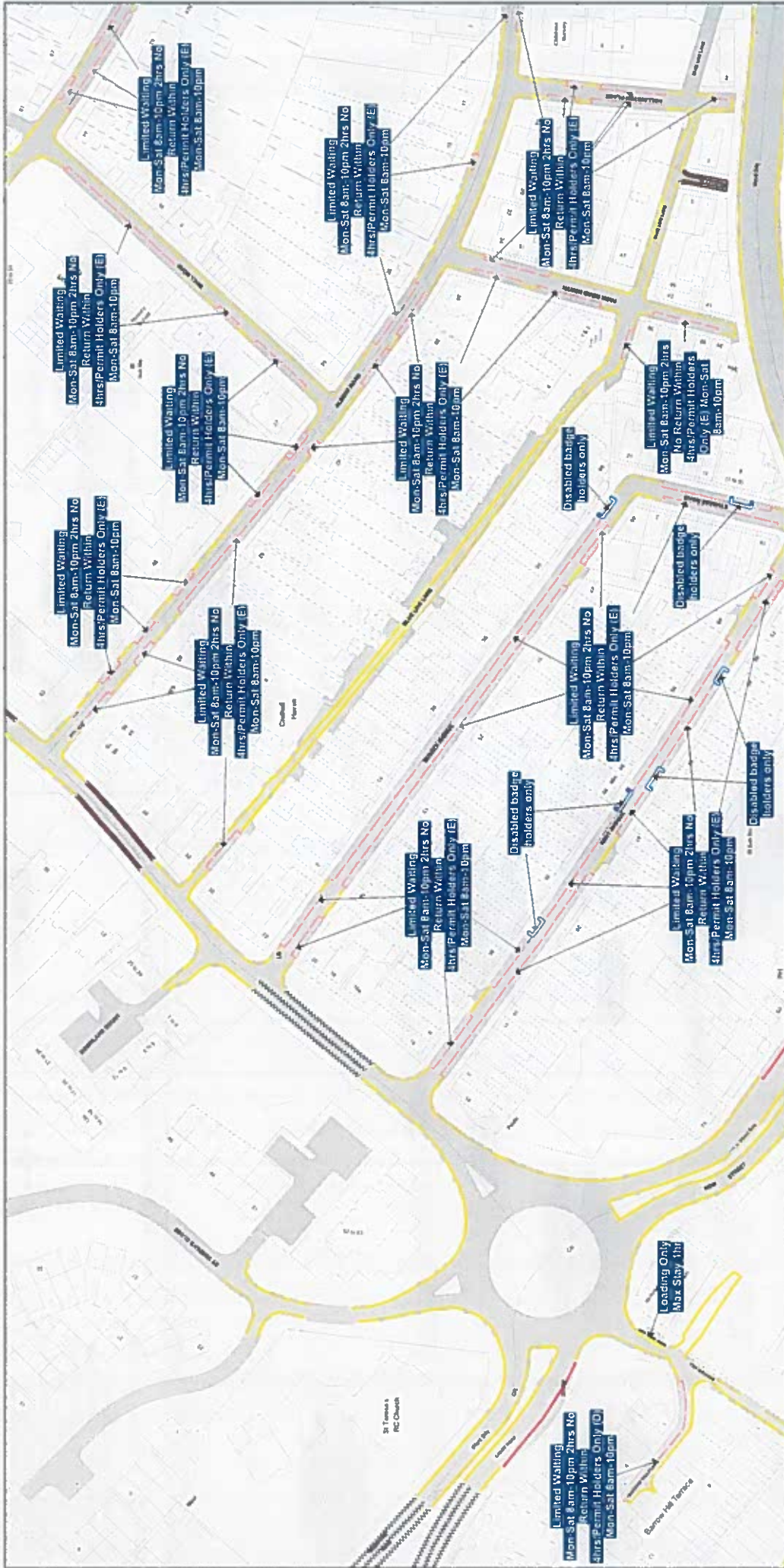
Sheet Revision Number: 1

Sheet Active From: 10/01/2025

◀ **ER120** ▶

◀ **ES119** ▶

THE KENT COUNTY COUNCIL ON-STREET WAITING RESTRICTIONS AND STREET PARKING PLACES MAP SCHEDULES



NOTE: SEE STATIC MAP SCHEDULE LEGEND FOR RESTRICTIONS DISPLAYED

SCALE - 1 : 1250 at A3 size

This map is reproduced from Ordnance Survey material with the permission of Ordnance Survey on behalf of the Controller of Her Majesty's Stationery Office © Crown Copyright. Unauthorised reproduction infringes Crown copyright and may lead to prosecution or civil proceedings. Kent County Council
 Licence No. 100019238 2024

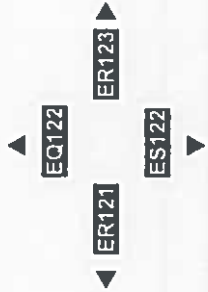


Status: CONFIRMED

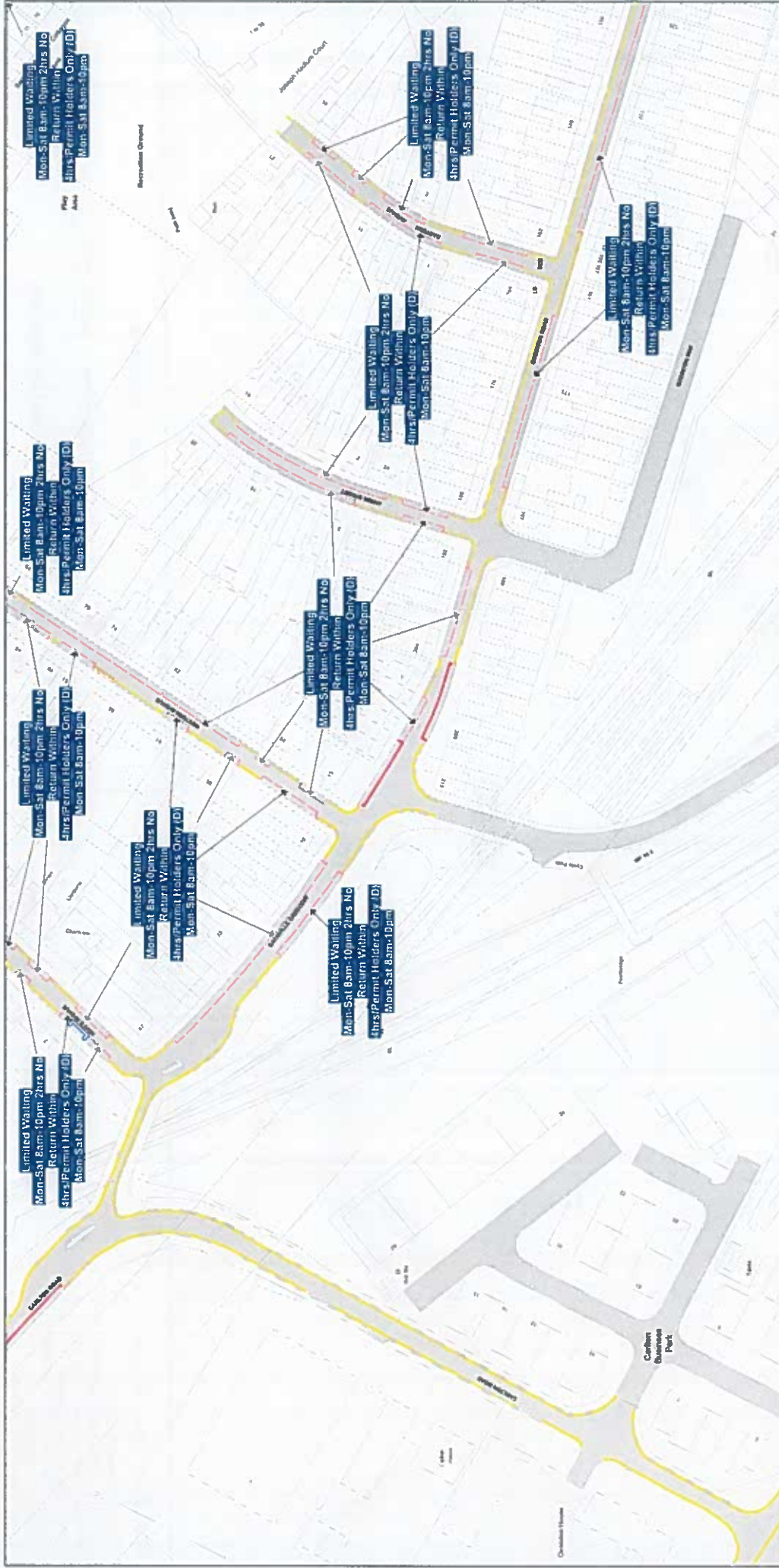
Tile Reference: Tile Ref: ER122

Sheet Revision Number: 2

Sheet Active From: 10/01/2025



THE KENT COUNTY COUNCIL ON-STREET WAITING RESTRICTIONS AND STREET PARKING PLACES MAP SCHEDULES



SCALE - 1 : 1250 at A3 size

This map is reproduced from Ordnance Survey material with the permission of Ordnance Survey on behalf of the Controller of Her Majesty's Stationery Office © Crown Copyright. Unauthorised reproduction infringes Crown copyright and may lead to prosecution or civil proceedings. Kent County Council Licence No. 100019238 2024

NOTE: SEE STATIC MAP SCHEDULE LEGEND FOR RESTRICTIONS DISPLAYED

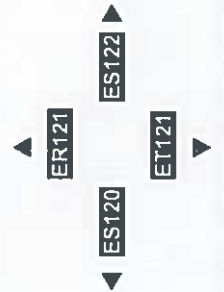


Status: CONFIRMED

Title Reference: Tile Ref: ES121

Sheet Revision Number: 1

Sheet Active From: 10/01/2025



THE KENT COUNTY COUNCIL ON-STREET WAITING RESTRICTIONS AND STREET PARKING PLACES MAP SCHEDULES



SCALE - 1 : 1250 at A3 size

This map is reproduced from Ordnance Survey material with the permission of Ordnance Survey on behalf of the Controller of Her Majesty's Stationery Office © Crown Copyright. Unauthorised reproduction infringes Crown copyright and may lead to prosecution or civil proceedings. Kent County Council Licence No: 100019238 2024



Status: **CONFIRMED**

Tile Reference: **Title Ref: ES124**

Sheet Revision Number: **1**

Sheet Active From: **10/01/2025**



THE KENT COUNTY COUNCIL ON-STREET WAITING RESTRICTIONS AND STREET PARKING PLACES MAP SCHEDULES



NOTE: SEE STATIC MAP SCHEDULE LEGEND FOR RESTRICTIONS DISPLAYED

SCALE - 1 : 1250 at A3 size

This map is reproduced from Ordnance Survey material with the permission of Ordnance Survey on behalf of the Controller of Her Majesty's Stationery Office © Crown Copyright. Unauthorised reproduction infringes Crown copyright and may lead to prosecution or civil proceedings. Kent County Council Licence No. 100019238 2024




Status: CONFIRMED

Tile Reference: Tile Ref: EU124

Sheet Revision Number: 1

Sheet Active From: 10/01/2025



THE KENT COUNTY COUNCIL ON-STREET WAITING RESTRICTIONS AND STREET PARKING PLACES MAP SCHEDULES



NOTE: SEE STATIC MAP SCHEDULE LEGEND FOR RESTRICTIONS DISPLAYED

SCALE - 1 : 1250 at A3 size

This map is reproduced from Ordnance Survey material with the permission of Ordnance Survey on behalf of the Controller of Her Majesty's Stationery Office © Crown Copyright. Unauthorised reproduction infringes Crown copyright and may lead to prosecution or civil proceedings. Kent County Council Licence No. 100019238 2024

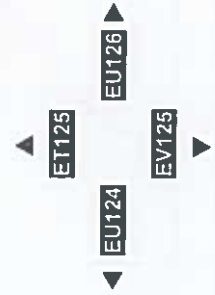


Status: CONFIRMED

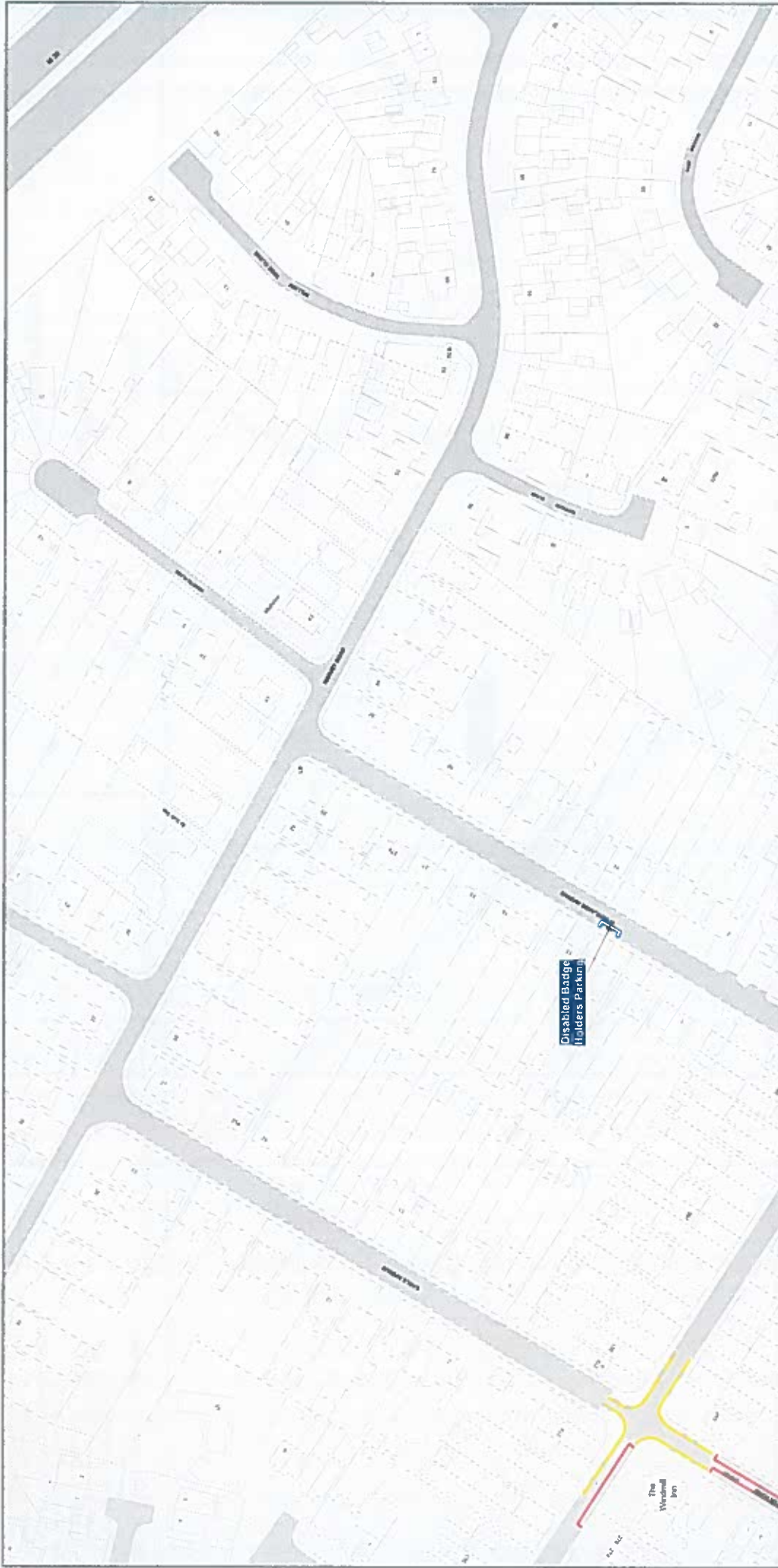
Title Reference: Tile Ref: EU125

Sheet Revision Number: 1

Sheet Active From: 10/01/2025



THE KENT COUNTY COUNCIL ON-STREET WAITING RESTRICTIONS AND STREET PARKING PLACES MAP SCHEDULES



SCALE - 1 : 1250 at A3 size

This map is reproduced from Ordnance Survey material with the permission of Ordnance Survey on behalf of the Controller of Her Majesty's Stationery Office © Crown Copyright. Unauthorised reproduction infringes Crown copyright and may lead to prosecution or civil proceedings. Kent County Council Licence No: 100019238 2024

NOTE: SEE STATIC MAP SCHEDULE LEGEND FOR RESTRICTIONS DISPLAYED



Status: CONFIRMED

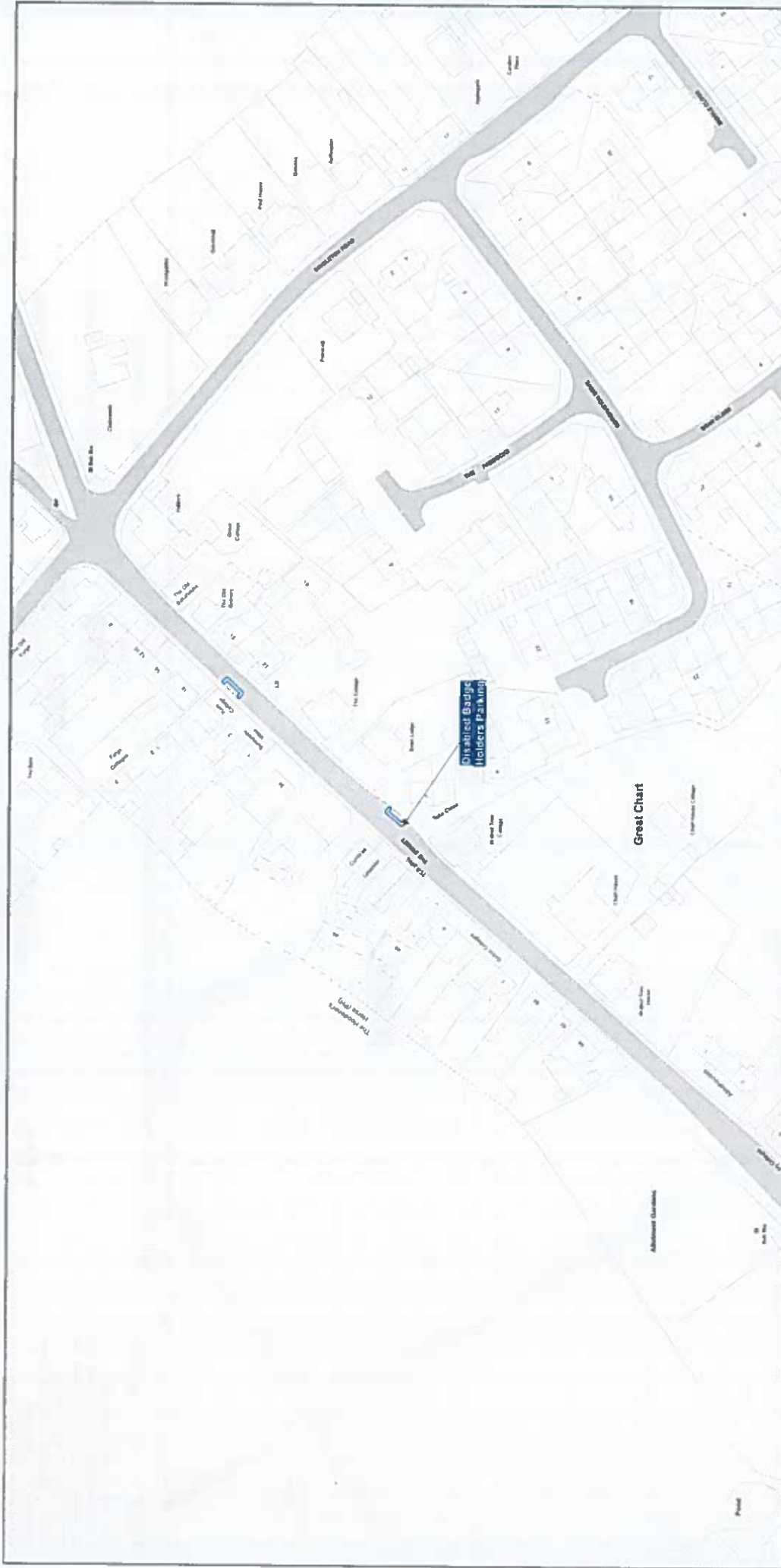
Title Reference: Tile Ref: EU126

Sheet Revision Number: 2

Sheet Active From: 10/01/2025

Navigation arrows: Left arrow, **EU125**, **EU126**, **EU127**, Right arrow

THE KENT COUNTY COUNCIL ON-STREET WAITING RESTRICTIONS AND STREET PARKING PLACES MAP SCHEDULES



NOTE: SEE STATIC MAP SCHEDULE LEGEND FOR RESTRICTIONS DISPLAYED

SCALE - 1 : 1250 at A3 size

This map is reproduced from Ordnance Survey material with the permission of Ordnance Survey on behalf of the Controller of Her Majesty's Stationery Office © Crown Copyright. Unauthorised reproduction infringes Crown copyright and may lead to prosecution or civil proceedings. Kent County Council Licence No. 100019238 2024



Status: CONFIRMED

Title Reference: Tile Ref: EV117

Sheet Revision Number: 1

Sheet Active From: 10/01/2025



THE KENT COUNTY COUNCIL ON-STREET WAITING RESTRICTIONS AND STREET PARKING PLACES MAP SCHEDULES



NOTE: SEE STATIC MAP SCHEDULE LEGEND FOR RESTRICTIONS DISPLAYED

SCALE - 1 : 1250 at A3 size

This map is reproduced from Ordnance Survey material with the permission of Ordnance Survey on behalf of the Controller of Her Majesty's Stationery Office © Crown Copyright. Unauthorised reproduction infringes Crown copyright and may lead to prosecution or civil proceedings. Kent County Council Licence No: 100019238 2024

Status: CONFIRMED

Tile Reference: Tile Ref: EV120

Sheet Revision Number: 2

Sheet Active From: 10/01/2025

Navigation controls: ▲ EU120 ▼, ▲ EV121 ▼, ▲ EW120 ▼

NOTE: SEE STATIC MAP SCHEDULE LEGEND FOR RESTRICTIONS DISPLAYED

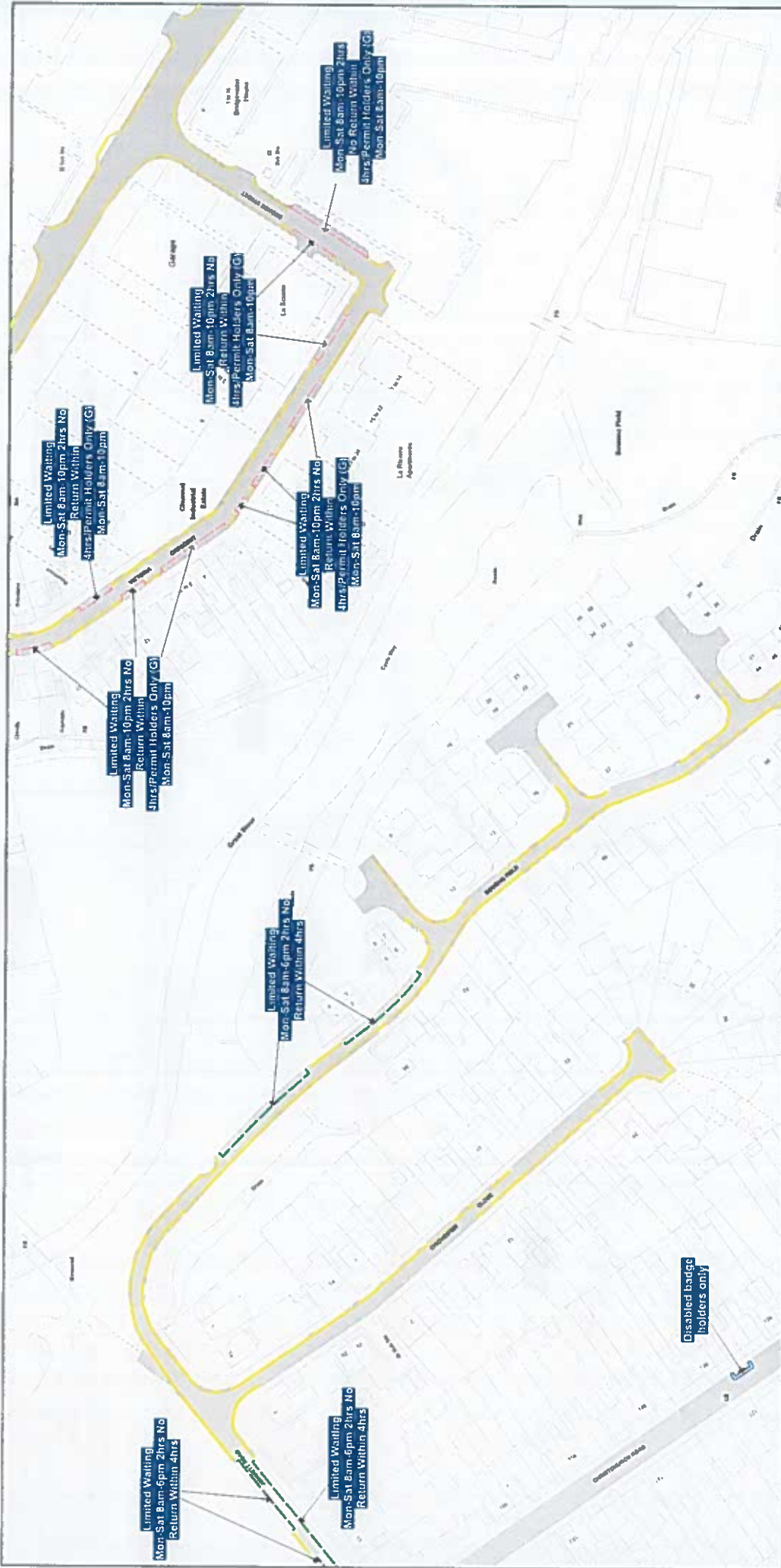
SCALE - 1 : 1250 at A3 size

This map is reproduced from Ordnance Survey material with the permission of Ordnance Survey on behalf of the Controller of Her Majesty's Stationery Office © Crown Copyright. Unauthorised reproduction infringes Crown copyright and may lead to prosecution or civil proceedings. Kent County Council Licence No: 100019238 2024

Kent County Council logo

Compass rose showing North (N), South (S), East (E), and West (W).

THE KENT COUNTY COUNCIL ON-STREET WAITING RESTRICTIONS AND STREET PARKING PLACES MAP SCHEDULES



SCALE - 1 : 1250 at A3 size

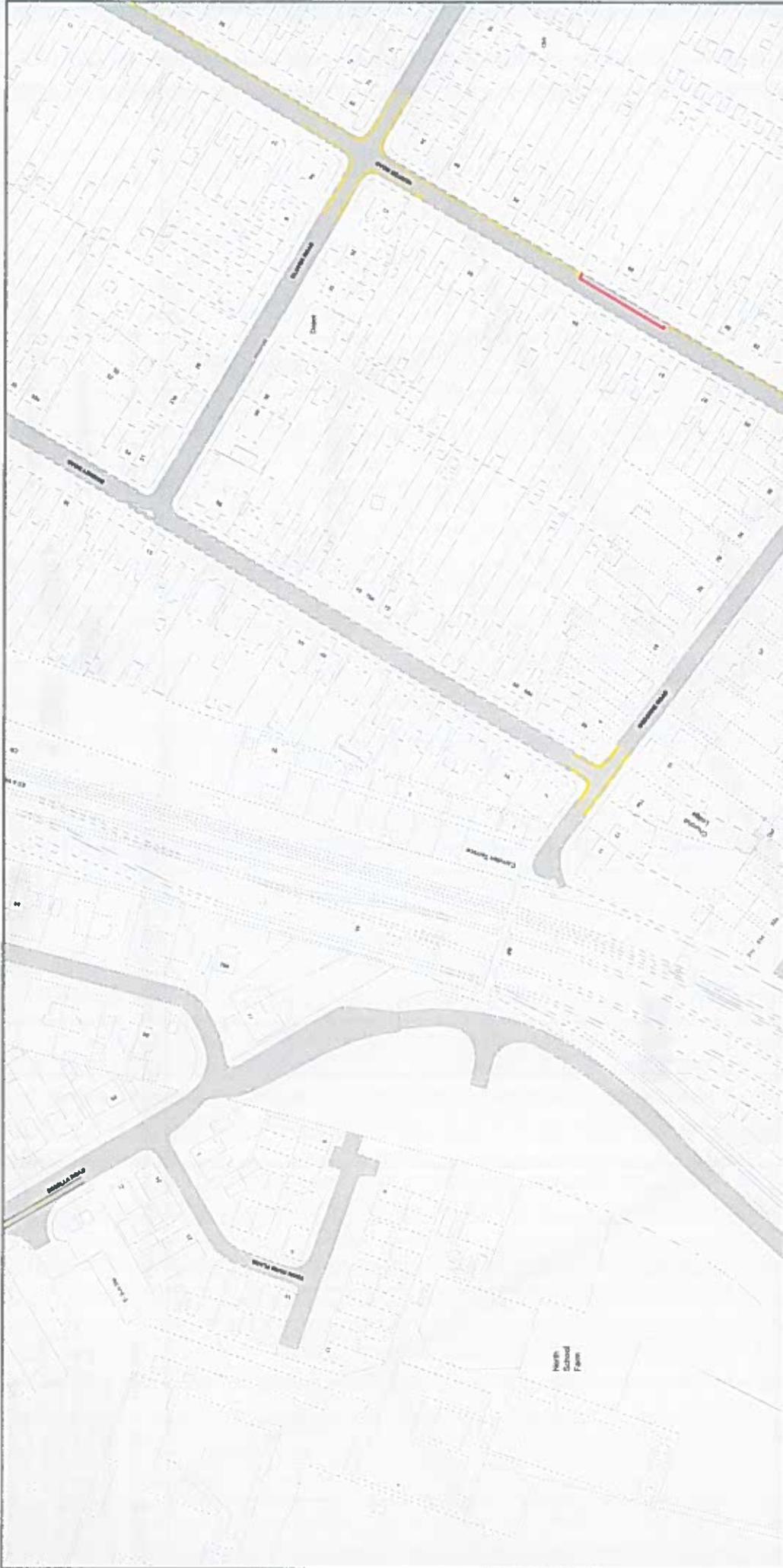
This map is reproduced from Ordnance Survey material with the permission of Ordnance Survey on behalf of the Controller of Her Majesty's Stationery Office © Crown Copyright. Unauthorised reproduction infringes Crown copyright and may lead to prosecution or civil proceedings. Kent County Council Licence No. 100019238 2024



NOTE: SEE STATIC MAP SCHEDULE LEGEND FOR RESTRICTIONS DISPLAYED

Status: CONFIRMED
 Tile Reference: Tile Ref: EV122
 Sheet Revision Number: 2
 Sheet Active From: 10/01/2025

THE KENT COUNTY COUNCIL ON-STREET WAITING RESTRICTIONS AND STREET PARKING PLACES MAP SCHEDULES



NOTE: SEE STATIC MAP SCHEDULE LEGEND FOR RESTRICTIONS DISPLAYED

SCALE - 1 : 1250 at A3 size

This map is reproduced from Ordnance Survey material with the permission of Ordnance Survey on behalf of the Controller of Her Majesty's Stationery Office © Crown Copyright. Unauthorised reproduction infringes Crown copyright and may lead to prosecution or civil proceedings. Kent County Council Licence No: 100019238 2024



▲ **EU125** ▶ **EV126** ▲
◀ **EV124** ◀ **EW125** ▼

Status: CONFIRMED

Title Reference: Tile Ref: EV125

Sheet Revision Number: 1

Sheet Active From: 10/01/2025

THE KENT COUNTY COUNCIL ON-STREET WAITING RESTRICTIONS AND STREET PARKING PLACES MAP SCHEDULES



SCALE - 1 : 1250 at A3 size

This map is reproduced from Ordnance Survey material with the permission of Ordnance Survey on behalf of the Controller of Her Majesty's Stationery Office © Crown Copyright. Unauthorised reproduction infringes Crown copyright and may lead to prosecution or civil proceedings. Kent County Council Licence No. 100019238 2024



NOTE - SEE STATIC MAP SCHEDULE LEGEND FOR RESTRICTIONS DISPLAYED

Status: CONFIRMED
 Tile Reference: Tile Ref: EV126
 Sheet Revision Number: 1
 Sheet Active From: 10/01/2025

Navigation controls including arrows and tile identifiers: EV126, EV125, EV127.

THE KENT COUNTY COUNCIL ON-STREET WAITING RESTRICTIONS AND STREET PARKING PLACES MAP SCHEDULES



SCALE - 1 : 1250 at A3 size

This map is reproduced from Ordnance Survey material with the permission of Ordnance Survey on behalf of the Controller of Her Majesty's Stationery Office © Crown Copyright. Unauthorised reproduction infringes Crown copyright and may lead to prosecution or civil proceedings. Kent County Council Licence No. 100019238 2024



NOTE: SEE STATIC MAP SCHEDULE LEGEND FOR RESTRICTIONS DISPLAYED

Status: CONFIRMED

Tile Reference: Tile Ref: EW120

Sheet Revision Number: 2

Sheet Active From: 10/01/2025

Navigation icons:

- Left arrow
- Right arrow
- EV120
- EW121
- EX120

THE KENT COUNTY COUNCIL ON-STREET WAITING RESTRICTIONS AND STREET PARKING PLACES MAP SCHEDULES



NOTE: SEE STATIC MAP SCHEDULE LEGEND FOR RESTRICTIONS DISPLAYED

SCALE - 1 : 1250 at A3 size

This map is reproduced from Ordnance Survey material with the permission of Ordnance Survey on behalf of the Controller of Her Majesty's Stationary Office © Crown Copyright. Unauthorised reproduction infringes Crown copyright and may lead to prosecution or civil proceedings. Kent County Council Licence No. 100019236 2024



Status: CONFIRMED

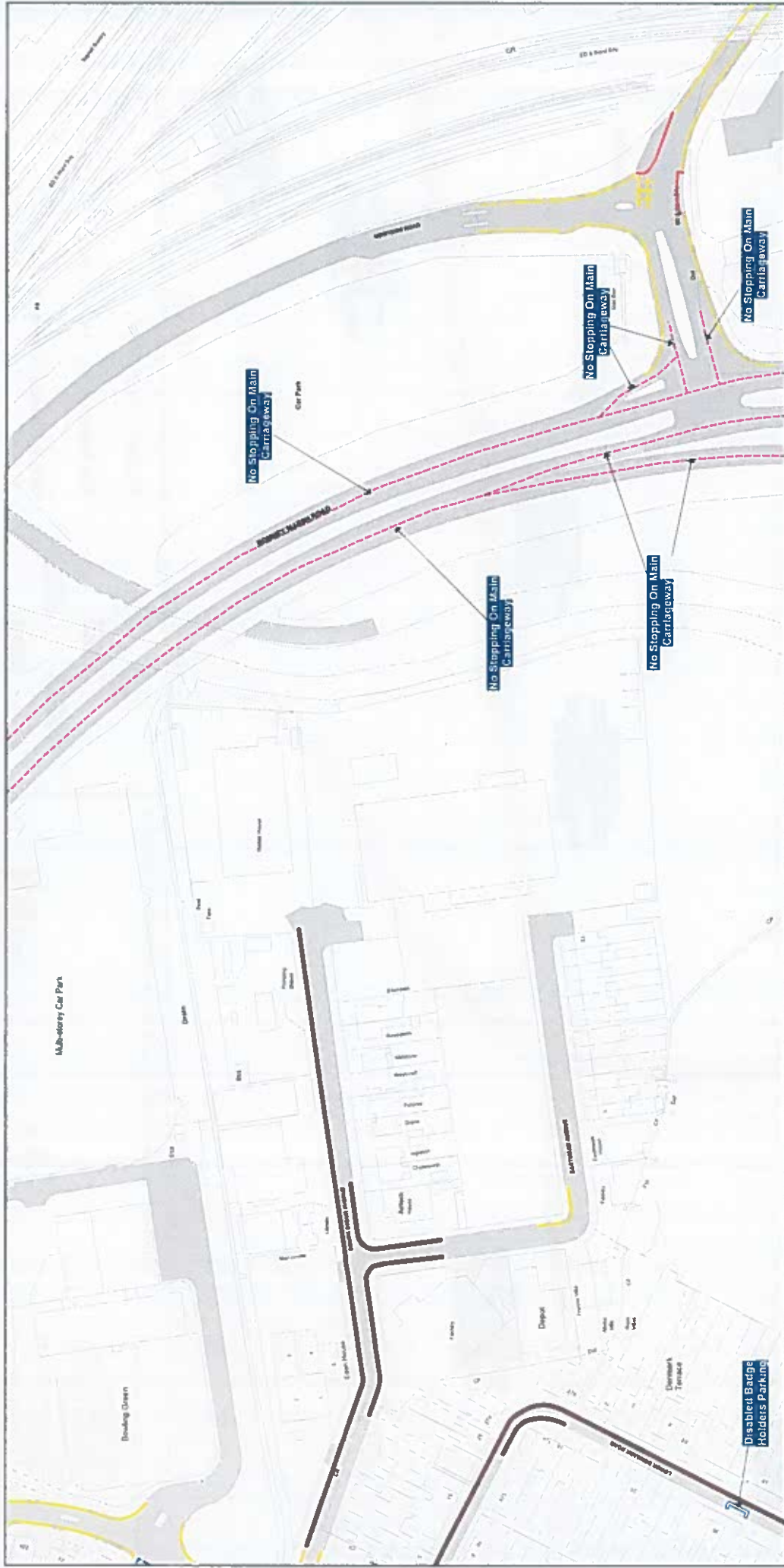
Tile Reference: Tile Ref: EW122

Sheet Revision Number: 2

Sheet Active From: 10/01/2025



THE KENT COUNTY COUNCIL ON-STREET WAITING RESTRICTIONS AND STREET PARKING PLACES MAP SCHEDULES




NOTE: SEE STATIC MAP SCHEDULE LEGEND FOR RESTRICTIONS DISPLAYED

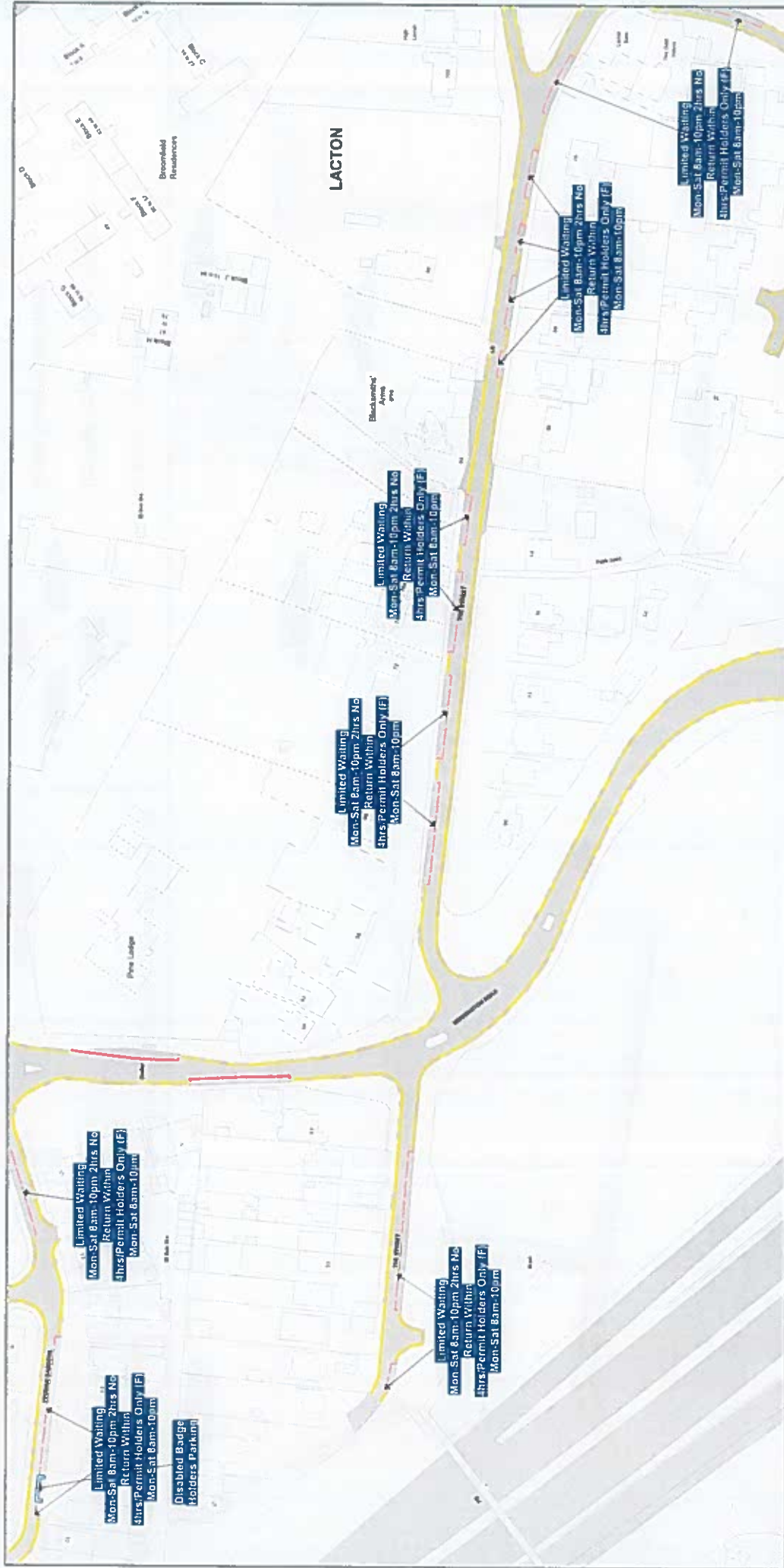
SCALE - 1 : 1250 at A3 size
 This map is reproduced from Ordnance Survey material with the permission of Ordnance Survey on behalf of the Controller of Her Majesty's Stationery Office © Crown Copyright. Unauthorised reproduction infringes Crown copyright and may lead to prosecution or civil proceedings.
 Kent County Council
 Licence No. 100019238 2024



Status: CONFIRMED
Tile Reference: Tile Ref. EW123
Sheet Revision Number: 1
Sheet Active From: 10/01/2025



THE KENT COUNTY COUNCIL ON-STREET WAITING RESTRICTIONS AND STREET PARKING PLACES MAP SCHEDULES



SCALE - 1 : 1250 at A3 size

This map is reproduced from Ordnance Survey material with the permission of Ordnance Survey on behalf of the Controller of Her Majesty's Stationary Office © Crown Copyright. Unauthorised reproduction infringes Crown copyright and may lead to prosecution or civil proceedings. Kent County Council Licence No: 100019236 2024



NOTE: SEE STATIC MAP SCHEDULE LEGEND FOR RESTRICTIONS DISPLAYED

Status: CONFIRMED

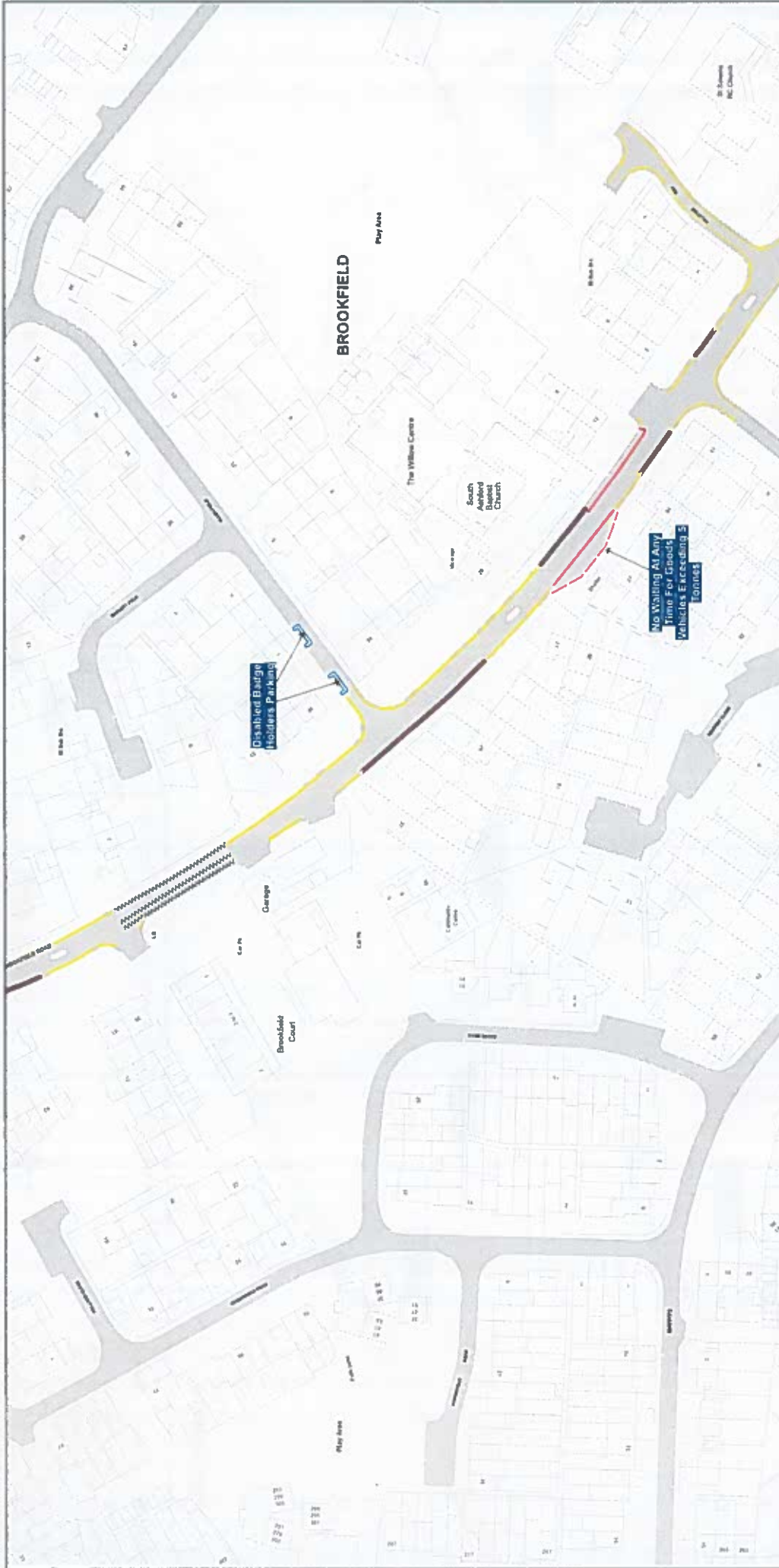
Tile Reference: Tile Ref: EW128

Sheet Revision Number: 1

Sheet Active From: 10/01/2025

Navigation controls including arrows and labels: EV127, EV128, EV129.



THE KENT COUNTY COUNCIL ON-STREET WAITING RESTRICTIONS AND STREET PARKING PLACES MAP SCHEDULES



SCALE - 1 : 1250 at A3 size

This map is reproduced from Ordnance Survey material with the permission of Ordnance Survey on behalf of the Controller of Her Majesty's Stationery Office © Crown Copyright. Unauthorised reproduction infringes Crown copyright and may lead to prosecution or civil proceedings. Kent County Council Licence No. 100019238 2024

NOTE: SEE STATIC MAP SCHEDULE LEGEND FOR RESTRICTIONS DISPLAYED

Status: CONFIRMED

Title Reference: Tile Ref: EX120

Sheet Revision Number: 1

Sheet Active From: 10/01/2025

◀ **EX119** **EX120** ▶

◀ **EW120** **EX121** ▶

EY120 ▶

THE KENT COUNTY COUNCIL ON-STREET WAITING RESTRICTIONS AND STREET PARKING PLACES MAP SCHEDULES



SOUTH ASHFORD

NOTE: SEE STATIC MAP SCHEDULE LEGEND FOR RESTRICTIONS DISPLAYED

SCALE - 1 : 1250 at A3 size

This map is reproduced from Ordnance Survey material with the permission of Ordnance Survey on behalf of the Controller of Her Majesty's Stationery Office © Crown Copyright. Unauthorised reproduction infringes Crown copyright and may lead to prosecution or civil proceedings. Kent County Council Licence No: 100019238 2024



Status: CONFIRMED

Tile Reference: Tile Ref: EX122

Sheet Revision Number: 2

Sheet Active From: 10/01/2025



THE KENT COUNTY COUNCIL ON-STREET WAITING RESTRICTIONS AND STREET PARKING PLACES MAP SCHEDULES



NOTE: SEE STATIC MAP SCHEDULE LEGEND FOR RESTRICTIONS DISPLAYED

SCALE - 1 : 1250 at A3 size

This map is reproduced from Ordnance Survey material with the permission of Ordnance Survey on behalf of the Controller of Her Majesty's Stationery Office © Crown Copyright. Unauthorised reproduction infringes Crown copyright and may lead to prosecution or civil proceedings. Kent County Council Licence No. 100019238 2024




Status: CONFIRMED

Title Reference: Title Ref: EX124

Sheet Revision Number: 1

Sheet Active From: 10/01/2025



THE KENT COUNTY COUNCIL ON-STREET WAITING RESTRICTIONS AND STREET PARKING PLACES MAP SCHEDULES



SCALE - 1 1250 at A3 size

This map is reproduced from Ordnance Survey material with the permission of Ordnance Survey on behalf of the Controller of Her Majesty's Stationery Office © Crown Copyright. Unauthorised reproduction infringes Crown copyright and may lead to prosecution or civil proceedings. Kent County Council Licence No. 100019238 2024

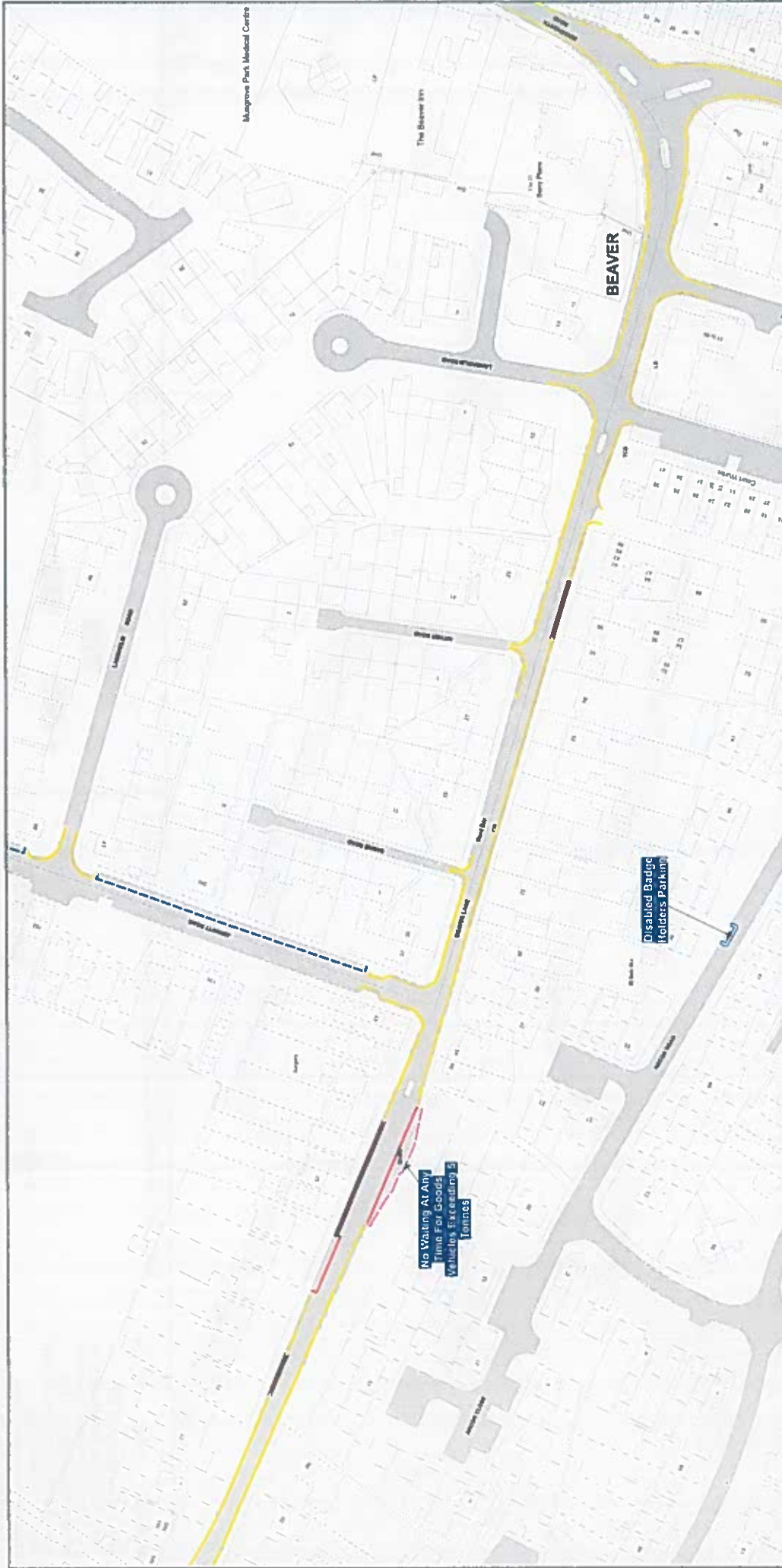


NOTE: SEE STATIC MAP SCHEDULE LEGEND FOR RESTRICTIONS DISPLAYED

Status: CONFIRMED
 Tile Reference: Tile Ref: EX126
 Sheet Revision Number: 3
 Sheet Active From: 10/01/2025

◀ EX125 ▶ EX127 ▶

THE KENT COUNTY COUNCIL ON-STREET WAITING RESTRICTIONS AND STREET PARKING PLACES MAP SCHEDULES



SCALE - 1 : 1250 at A3 size

This map is reproduced from Ordnance Survey material with the permission of Ordnance Survey on behalf of the Controller of Her Majesty's Stationery Office © Crown Copyright. Unauthorised reproduction infringes Crown copyright and may lead to prosecution or civil proceedings. Kent County Council Licence No. 100019238 2024



NOTE: SEE STATIC MAP SCHEDULE LEGEND FOR RESTRICTIONS DISPLAYED

Status: CONFIRMED

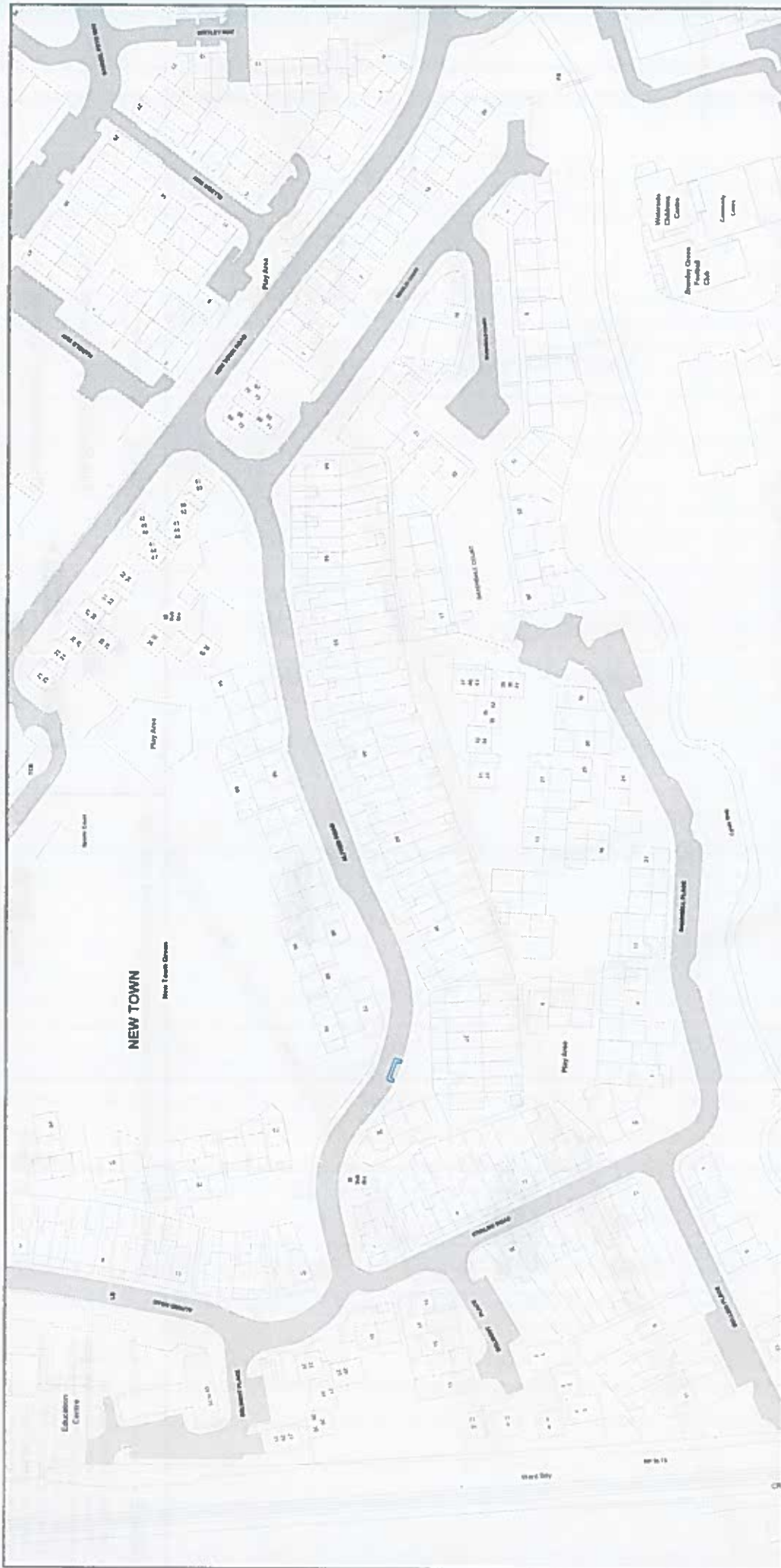
Tile Reference: Tile Ref: EY121

Sheet Revision Number: 1

Sheet Active From: 10/01/2025

Navigation arrows: Left arrow, **EY120**, **EY121**, **EY122**, Right arrow, **EZ121**, Down arrow.

THE KENT COUNTY COUNCIL ON-STREET WAITING RESTRICTIONS AND STREET PARKING PLACES MAP SCHEDULES



SCALE - 1 : 1250 at A3 size

This map is reproduced from Ordnance Survey material with the permission of Ordnance Survey on behalf of the Controller of Her Majesty's Stationery Office © Crown Copyright. Unauthorised reproduction infringes Crown copyright and may lead to prosecution or civil proceedings. Kent County Council Licence No. 100019238 2024

NOTE SEE STATIC MAP SCHEDULE LEGEND FOR RESTRICTIONS DISPLAYED



Status: CONFIRMED

Tile Reference: Tile Ref. EY124

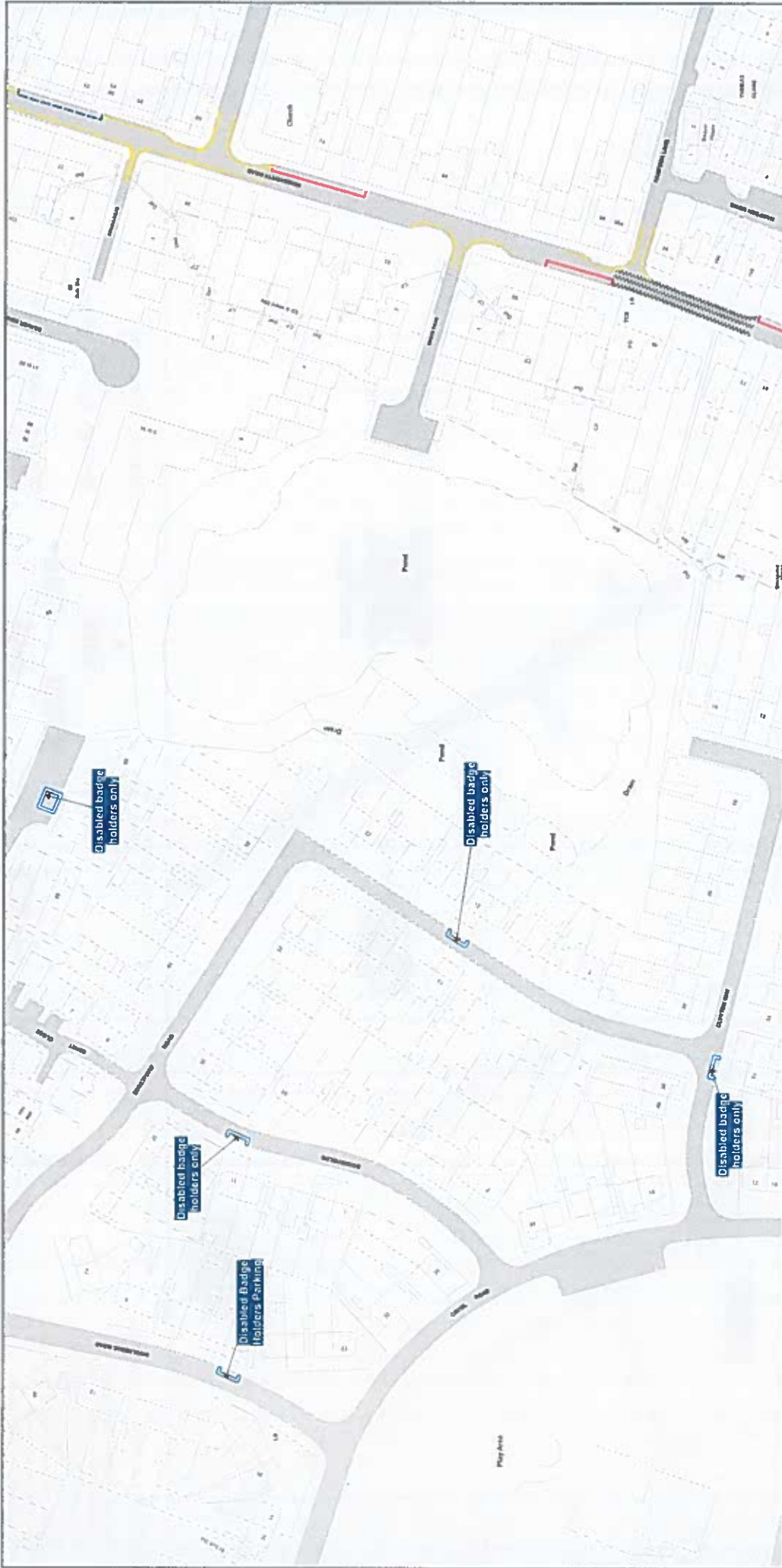
Sheet Revision Number: 1

Sheet Active From: 10/01/2025

▲ **EY124** ▲

◀ **EY123** **EY125** ▶

THE KENT COUNTY COUNCIL ON-STREET WAITING RESTRICTIONS AND STREET PARKING PLACES MAP SCHEDULES



NOTE: SEE STATIC MAP SCHEDULE LEGEND FOR RESTRICTIONS DISPLAYED

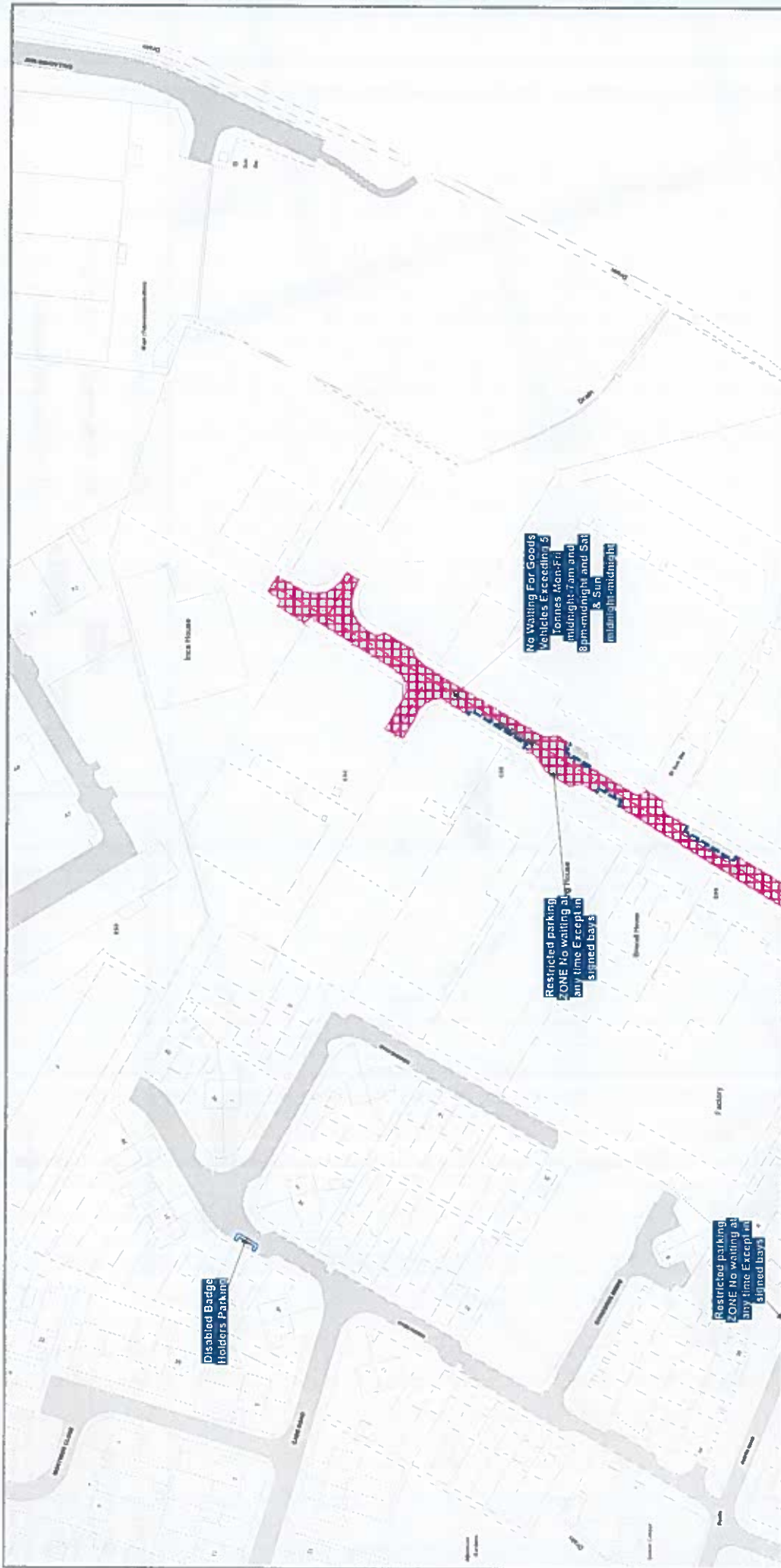
SCALE - 1 : 1250 at A3 size
 This map is reproduced from Ordnance Survey material with the permission of Ordnance Survey on behalf of the Controller of Her Majesty's Stationary Office © Crown Copyright. Unauthorised reproduction infringes Crown copyright and may lead to prosecution or civil proceedings. Kent County Council Licence No. 100019236 2024



▲ **EY121** ▲ **EZ122** ▲
▼ **EZ120** ▼ **FA121** ▼

Status: CONFIRMED
Title Reference: Tile Ref: EZ121
Sheet Revision Number: 2
Sheet Active From: 10/01/2025

THE KENT COUNTY COUNCIL ON-STREET WAITING RESTRICTIONS AND STREET PARKING PLACES MAP SCHEDULES



SCALE - 1 : 1250 at A3 size
 NOTE: SEE STATIC MAP SCHEDULE LEGEND FOR RESTRICTIONS DISPLAYED

This map is reproduced from Ordnance Survey material with the permission of Ordnance Survey on behalf of the Controller of Her Majesty's Stationary Office © Crown Copyright. Unauthorised reproduction infringes Crown copyright and may lead to prosecution or civil proceedings. Kent County Council Licence No. 100019238 2024

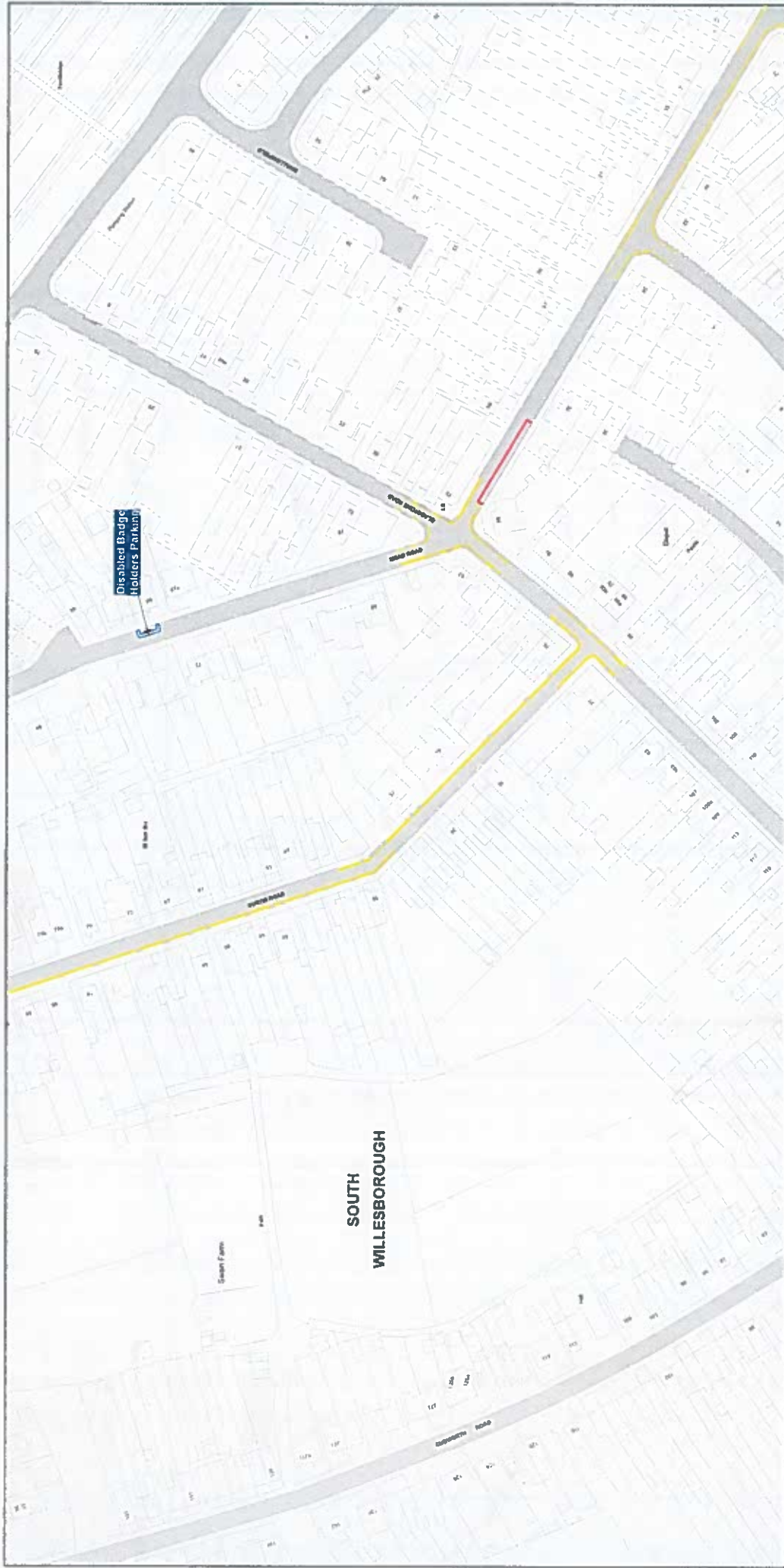


Status: CONFIRMED

▲ **EY122** ▲ **EZ123** ▼
 ▼ **EZ121** ▼ **FA122** ▼

Title Reference: Tile Ref. EZ122
Sheet Revision Number: 1
Sheet Active From: 10/01/2025

THE KENT COUNTY COUNCIL ON-STREET WAITING RESTRICTIONS AND STREET PARKING PLACES MAP SCHEDULES



NOTE: SEE STATIC MAP SCHEDULE LEGEND FOR RESTRICTIONS DISPLAYED

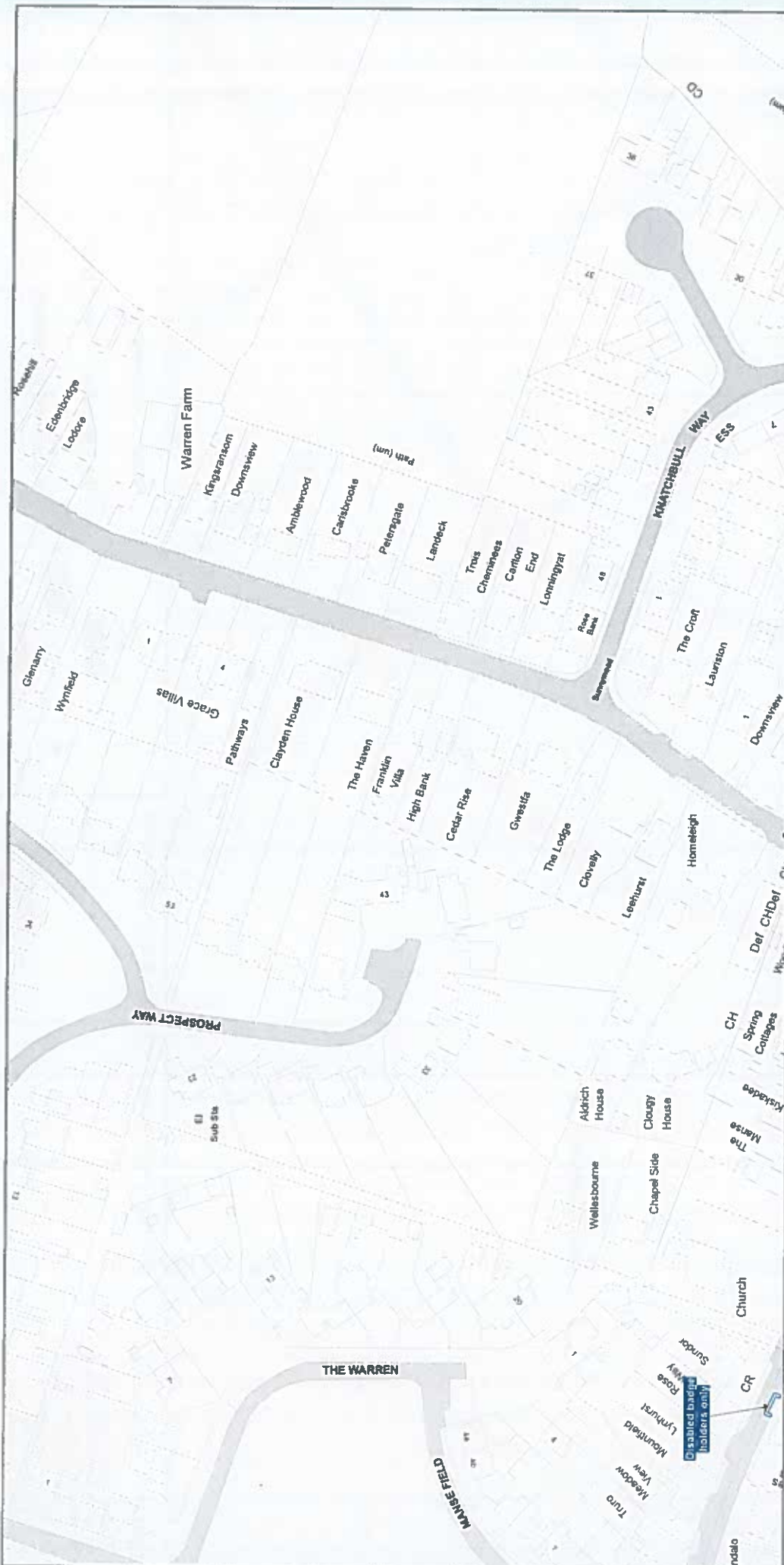
SCALE - 1 : 1250 at A3 size
 This map is reproduced from Ordnance Survey material with the permission of Ordnance Survey on behalf of the Controller of Her Majesty's Stationery Office © Crown Copyright. Unauthorised reproduction infringes Crown copyright and may lead to prosecution or civil proceedings. Kent County Council Licence No. 100019238 2024



▲ **EY125** ▲
▼ **EZ126** ▼
▲ **FA125** ▲

Status: CONFIRMED
Title Reference: Tile Ref: EZ125
Sheet Revision Number: 3
Sheet Active From: 10/01/2025

THE KENT COUNTY COUNCIL ON-STREET WAITING RESTRICTIONS AND STREET PARKING PLACES MAP SCHEDULES



SCALE - 1 : 1250 at A3 size

This map is reproduced from Ordnance Survey material with the permission of Ordnance Survey on behalf of the Controller of Her Majesty's Stationery Office © Crown Copyright. Unauthorised reproduction infringes Crown copyright and may lead to prosecution or civil proceedings. Kent County Council Licence No. 100019238 2024

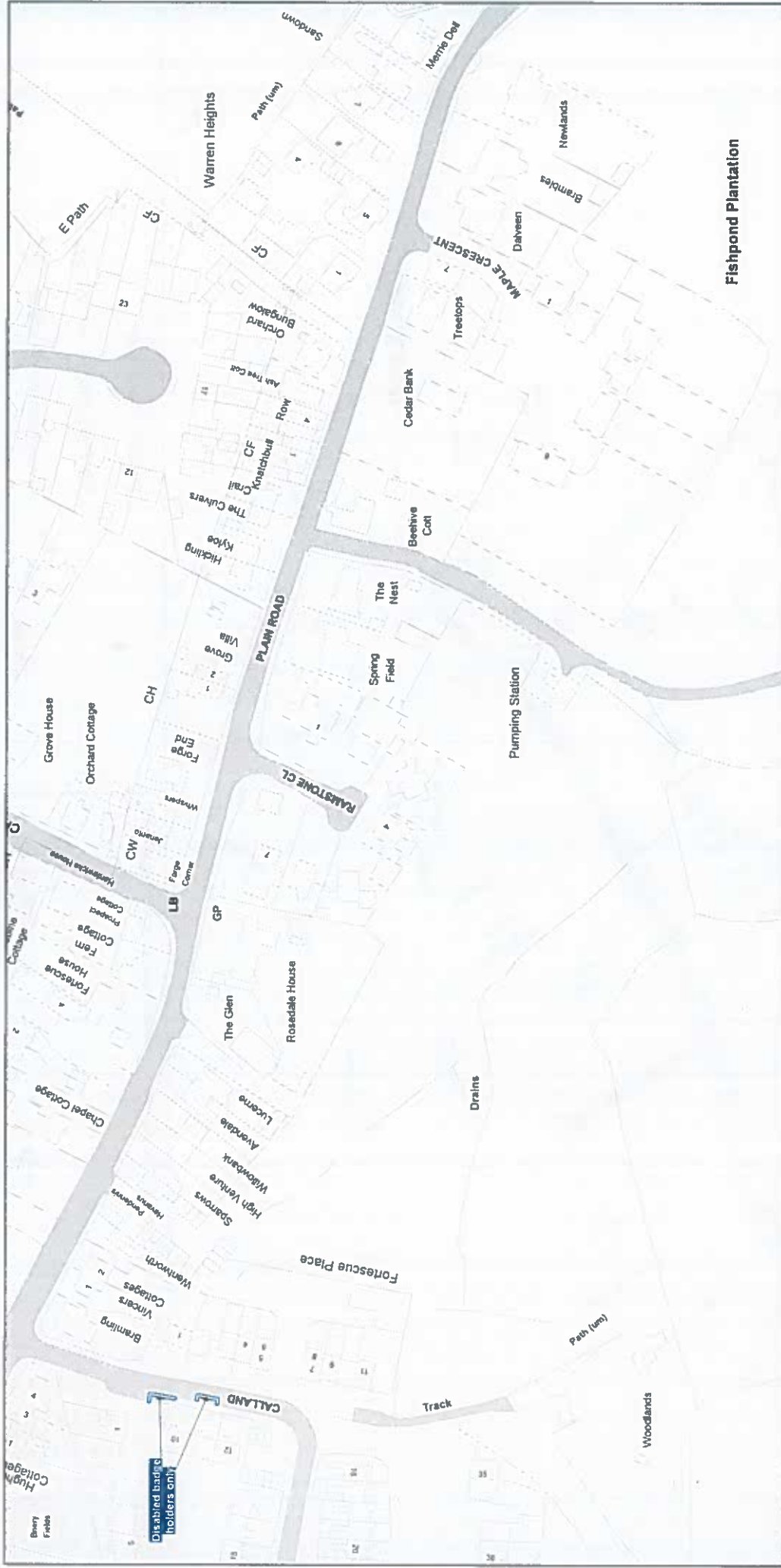
NOTE: SEE STATIC MAP SCHEDULE LEGEND FOR RESTRICTIONS DISPLAYED



Status: CONFIRMED
 Tile Reference: Tile Ref: FC137
 Sheet Revision Number: 0
 Sheet Active From: 10/01/2025

FD137

THE KENT COUNTY COUNCIL ON-STREET WAITING RESTRICTIONS AND STREET PARKING PLACES MAP SCHEDULES



SCALE - 1 : 1250 at A3 size

This map is reproduced from Ordnance Survey material with the permission of Ordnance Survey on behalf of the Controller of Her Majesty's Stationary Office © Crown Copyright. Unauthorised reproduction infringes Crown copyright and may lead to prosecution or civil proceedings. Kent County Council Licence No. 100019238 2024

NOTE SEE STATIC MAP SCHEDULE LEGEND FOR RESTRICTIONS DISPLAYED

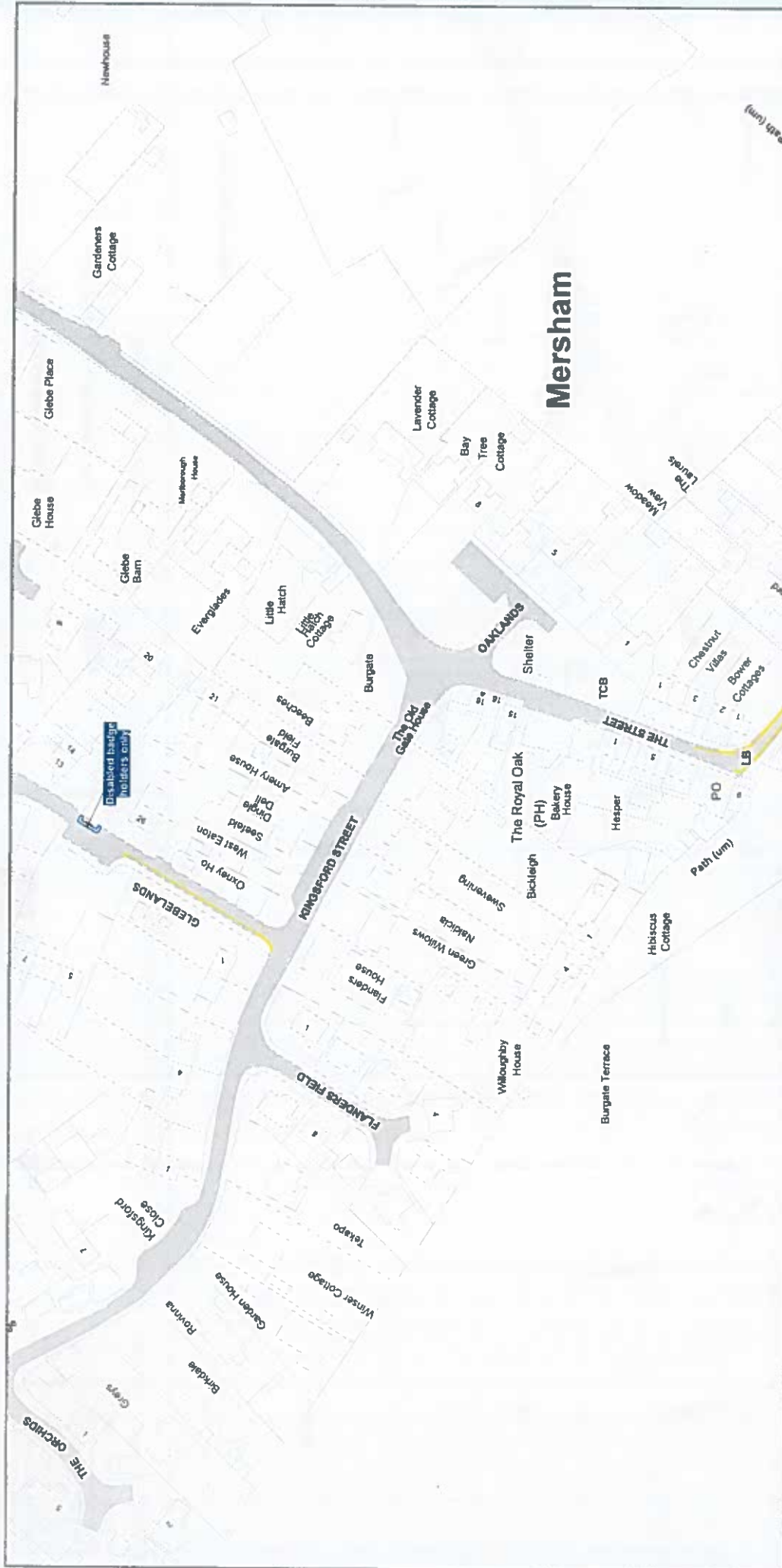


FC137

Status: CONFIRMED
Title Reference: Tile Ref: FD137
Sheet Revision Number: 1
Sheet Active From: 10/01/2025

Fishpond Plantation


THE KENT COUNTY COUNCIL ON-STREET WAITING RESTRICTIONS AND STREET PARKING PLACES MAP SCHEDULES



SCALE - 1 : 1250 at A3 size

This map is reproduced from Ordnance Survey material with the permission of Ordnance Survey on behalf of the Controller of Her Majesty's Stationary Office © Crown Copyright. Unauthorised reproduction infringes Crown copyright and may lead to prosecution or civil proceedings. Kent County Council Licence No 100019238 2024

NOTE: SEE STATIC MAP SCHEDULE LEGEND FOR RESTRICTIONS DISPLAYED




Status: CONFIRMED

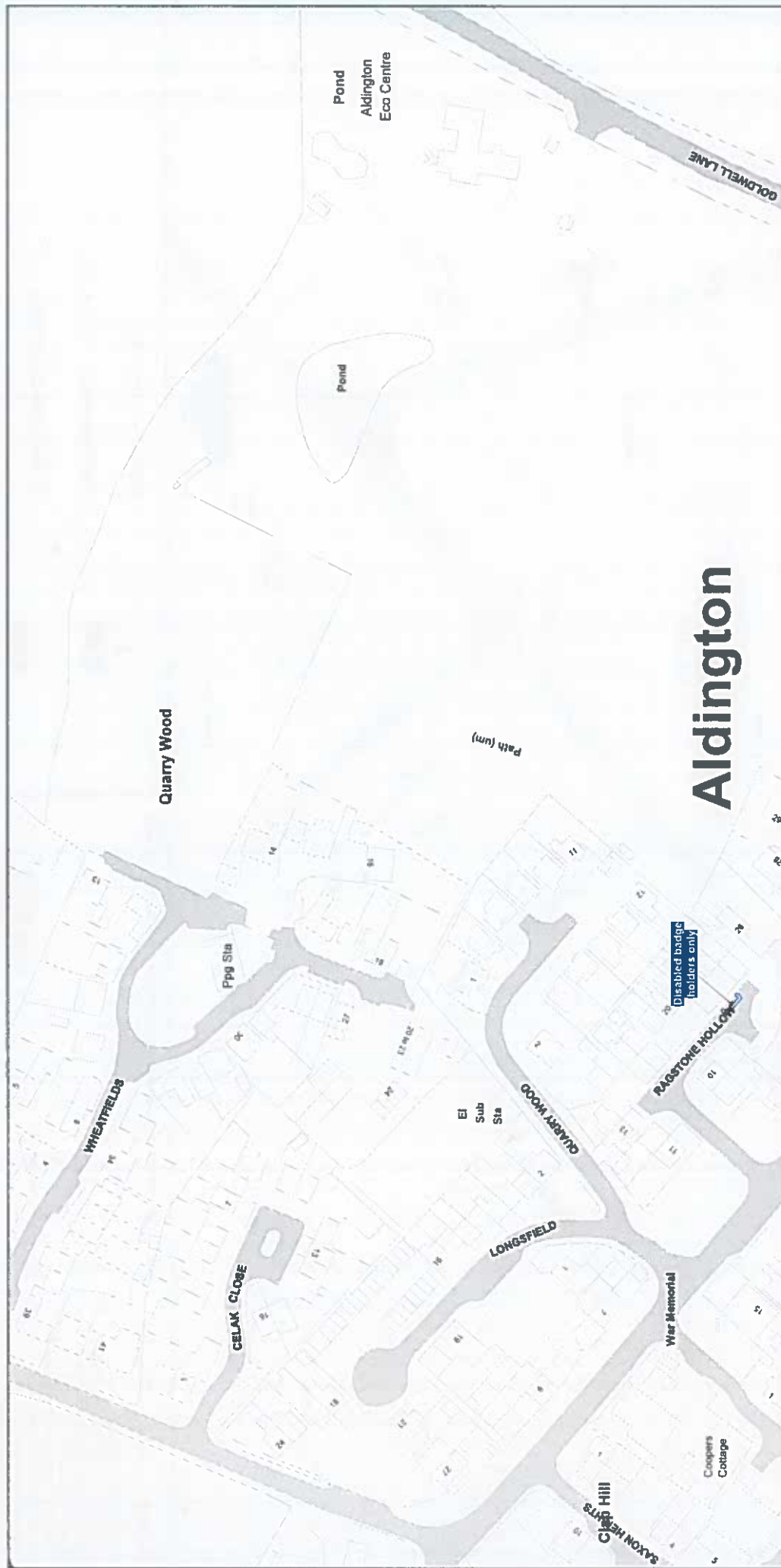
Tile Reference: Tile Ref: FE131

Sheet Revision Number: 1

Sheet Active From: 10/01/2025

FF131

THE KENT COUNTY COUNCIL ON-STREET WAITING RESTRICTIONS AND STREET PARKING PLACES MAP SCHEDULES



Aldington

NOTE: SEE STATIC MAP SCHEDULE LEGEND FOR RESTRICTIONS DISPLAYED

SCALE - 1 : 1250 at A3 size

This map is reproduced from Ordnance Survey material with the permission of Ordnance Survey on behalf of the Controller of Her Majesty's Stationary Office © Crown Copyright. Unauthorised reproduction infringes Crown copyright and may lead to prosecution or civil proceedings. Kent County Council Licence No: 100019238 2024



Status: CONFIRMED

Tile Reference: Tile Ref: FQ133

Sheet Revision Number: 1

Sheet Active From: 10/01/2025

Navigation controls including arrows and map identifiers:

- Left arrow
- Right arrow
- FR132
- FR133
- Right arrow

THE KENT COUNTY COUNCIL ON-STREET WAITING RESTRICTIONS AND STREET PARKING PLACES MAP SCHEDULES



Pond

SCALE - 1 : 1250 at A3 size
 NOTE: SEE STATIC MAP SCHEDULE LEGEND FOR RESTRICTIONS DISPLAYED

This map is reproduced from Ordnance Survey material with the permission of Ordnance Survey on behalf of the Controller of Her Majesty's Stationary Office © Crown Copyright. Unauthorised reproduction infringes Crown copyright and may lead to prosecution or civil proceedings. Kent County Council Licence No. 100019238 2024



Status: CONFIRMED
Tile Reference: Tile Ref: FR133
Sheet Revision Number: 1
Sheet Active From: 10/01/2025

FQ133

FS133

THE KENT COUNTY COUNCIL ON-STREET WAITING RESTRICTIONS AND STREET PARKING PLACES MAP SCHEDULES



NOTE: SEE STATIC MAP SCHEDULE LEGEND FOR RESTRICTIONS DISPLAYED

SCALE - 1 : 1250 at A3 size

This map is reproduced from Ordnance Survey material with the permission of Ordnance Survey on behalf of the Controller of Her Majesty's Stationery Office © Crown Copyright. Unauthorised reproduction infringes Crown copyright and may lead to prosecution or civil proceedings. Kent County Council Licence No. 100019238 2024



Status: CONFIRMED

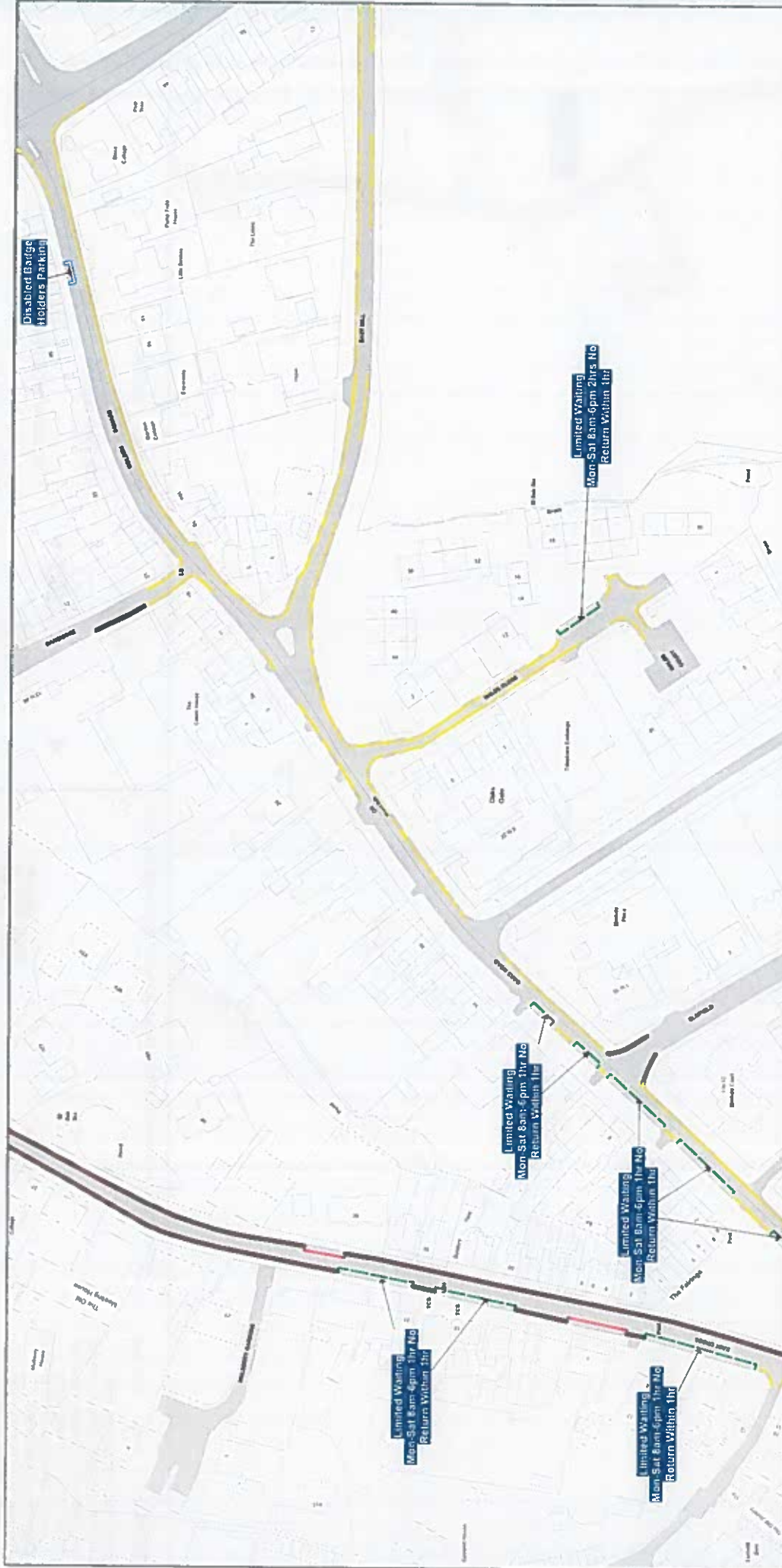
Tile Reference: Tile Ref: GD97

Sheet Revision Number: 1

Sheet Active From: 10/01/2025



THE KENT COUNTY COUNCIL ON-STREET WAITING RESTRICTIONS AND STREET PARKING PLACES MAP SCHEDULES



SCALE - 1 : 1250 at A3 size

This map is reproduced from Ordnance Survey material with the permission of Ordnance Survey on behalf of the Controller of Her Majesty's Stationery Office © Crown Copyright. Unauthorised reproduction infringes Crown copyright and may lead to prosecution or civil proceedings.
Kent County Council
Licence No: 100019238 2024



Status: CONFIRMED

Tile Reference: Tile Ref: GD98

Sheet Revision Number: 2

Sheet Active From: 10/01/2025



NOTE: SEE STATIC MAP SCHEDULE LEGEND FOR RESTRICTIONS DISPLAYED