

THE KENT COUNTY COUNCIL
(VARIOUS ROADS, ASHFORD)
(WAITING RESTRICTIONS AND STREET PARKING PLACES)
(CONSOLIDATION) ORDER 2023 (AMENDMENT No.10) ORDER 2024

ROAD TRAFFIC REGULATION ACT 1984

The Kent County Council, acting as the Local Traffic Authority and in exercise of its powers and under Sections 1, 2, 3, 4, 5, 19, 32, 35, 36, 45, 46, 49, 51, 53, 124 and Part IV of Schedule 9 to the Road Traffic Regulation Act 1984 ('the Act') and all other enabling powers, after consultation with the Chief Officer of Police in accordance with Part III of Schedule 9 to the Act, hereby make the following Order:-

1. This Order shall come into operation on the 22nd day of June 2024 and may be cited as "The Kent County Council (Various Roads, Ashford) (Waiting Restrictions and Street Parking Places) (Consolidation) Order 2023 (Amendment No.10) Order 2024" ('this Order')
2. The Interpretation Act 1978 shall apply to this Order as it applies for the interpretation of an Act of Parliament.
3. Without prejudice to the validity of anything done or to any liability incurred in respect of any act or omission before the coming into operation of this Order, "The Kent County Council (Various Roads, Ashford) (Waiting Restrictions and Street Parking Places) (Consolidation) Order 2023" ('the Order of 2023') shall have effect as though:

(a) Schedule 2 to the Order of 2023 is amended by the replacement or issue of the following Map Tile:

ET120 revision 0 replaced by ET120 revision 1

Given under the Common Seal of the Kent County Council

This 20th day of JUNE 2024

**THE COMMON SEAL OF THE
KENT COUNTY COUNCIL was
hereunto affixed in the
presence of: -**



544-2024

Authorised Signatory

















KATY REYNOLDS
GOVERNANCE ADVISOR

P/20/06/2024/A/2197



MAP SCHEDULE LEGEND

Order Types

	Disabled Badge Holders Parking
	Entrance Markings (Mandatory)
	Limited Waiting
	Limited Waiting Area
	Loading Place
	No Loading
	No Loading At Any Time
	No Stopping
	No Waiting
	NW1 : No waiting Mon-Sat 8.30am-5.30pm
	NW2 : No waiting Mon-Sat 8.30am-6.30pm
	NW3 : No waiting Mon-Sat 8am-6.30pm
	NW4 : No waiting Mon-Sat 8am-6pm
	No Waiting At Any Time
	No Waiting HGVs
	Other Bay

Keep Clear Entrance Marking (Advisory)

Pedestrian Crossing

Unrestricted Bay

Payment Parking Place

Pedestrian Zone (Static)

Permit Parking Area

Permit Parking Place

X1469 : Permit Holders Only (B1)

Prohibition of Verge Parking

Restricted Zone

Shared Use Parking Place

Taxi Rank

Voucher Parking

Non-Order Types

Access Marking

Advisory Bay

Advisory Disabled Bay

Box Junction

Bus Stand

Bus Stop

THE KENT COUNTY COUNCIL ON-STREET WAITING RESTRICTIONS AND STREET PARKING PLACES MAP SCHEDULES



NOTE: SEE STATIC MAP SCHEDULE LEGEND FOR RESTRICTIONS DISPLAYED

SCALE - 1 : 1250 at A3 size
 This map is reproduced from Ordnance Survey material with the permission of Ordnance Survey on behalf of the Controller of Her Majesty's Stationery Office © Crown Copyright. Unauthorised reproduction infringes Crown copyright and may lead to prosecution or civil proceedings. Kent County Council Licence No. 100019238 2024



Status: CONFIRMED
Title Reference: Tile Ref: ET120
Sheet Revision Number: 1
Sheet Active From: 22/06/2024

