

THE KENT COUNTY COUNCIL
(VARIOUS ROADS, ASHFORD)
(WAITING RESTRICTIONS AND STREET PARKING PLACES)
(CONSOLIDATION) ORDER 2023 (AMENDMENT No.11) ORDER 2024

ROAD TRAFFIC REGULATION ACT 1984

The Kent County Council, acting as the Local Traffic Authority and in exercise of its powers and under Sections 1, 2, 3, 4, 5, 19, 32, 35, 36, 45, 46, 49, 51, 53, 124 and Part IV of Schedule 9 to the Road Traffic Regulation Act 1984 ('the Act') and all other enabling powers, after consultation with the Chief Officer of Police in accordance with Part III of Schedule 9 to the Act, hereby propose to make the following Order:-

1. This Order shall come into operation on the 17th day of May 2024 and may be cited as "The Kent County Council (Various Roads, Ashford) (Waiting Restrictions and Street Parking Places) (Consolidation) Order 2023 (Amendment No.11) Order 2024" ("this Order")
2. The Interpretation Act 1978 shall apply to this Order as it applies for the interpretation of an Act of Parliament.
3. Without prejudice to the validity of anything done or to any liability incurred in respect of any act or omission before the coming into operation of this Order, "The Kent County Council (Various Roads, Ashford) (Waiting Restrictions and Street Parking Places) (Consolidation) Order 2023" ("the Order of 2023") shall have effect as though:
 - (a) Schedule 2 to the Order of 2023 is amended by the replacement or issue of the following Map Tiles:

ER120 revision 0 replaced by	ER120 revision 1
ER121 revision 0 replaced by	ER121 revision 1
ES120 revision 0 replaced by	ES120 revision 1
FB125 revision 0 replaced by	FB125 revision 1
FB126 revision 0 replaced by	FB126 revision 1

Given under the Common Seal of the Kent County Council

This 09 day of May 2024

THE COMMON SEAL OF THE
KENT COUNTY COUNCIL was
hereunto affixed in the
presence of: -

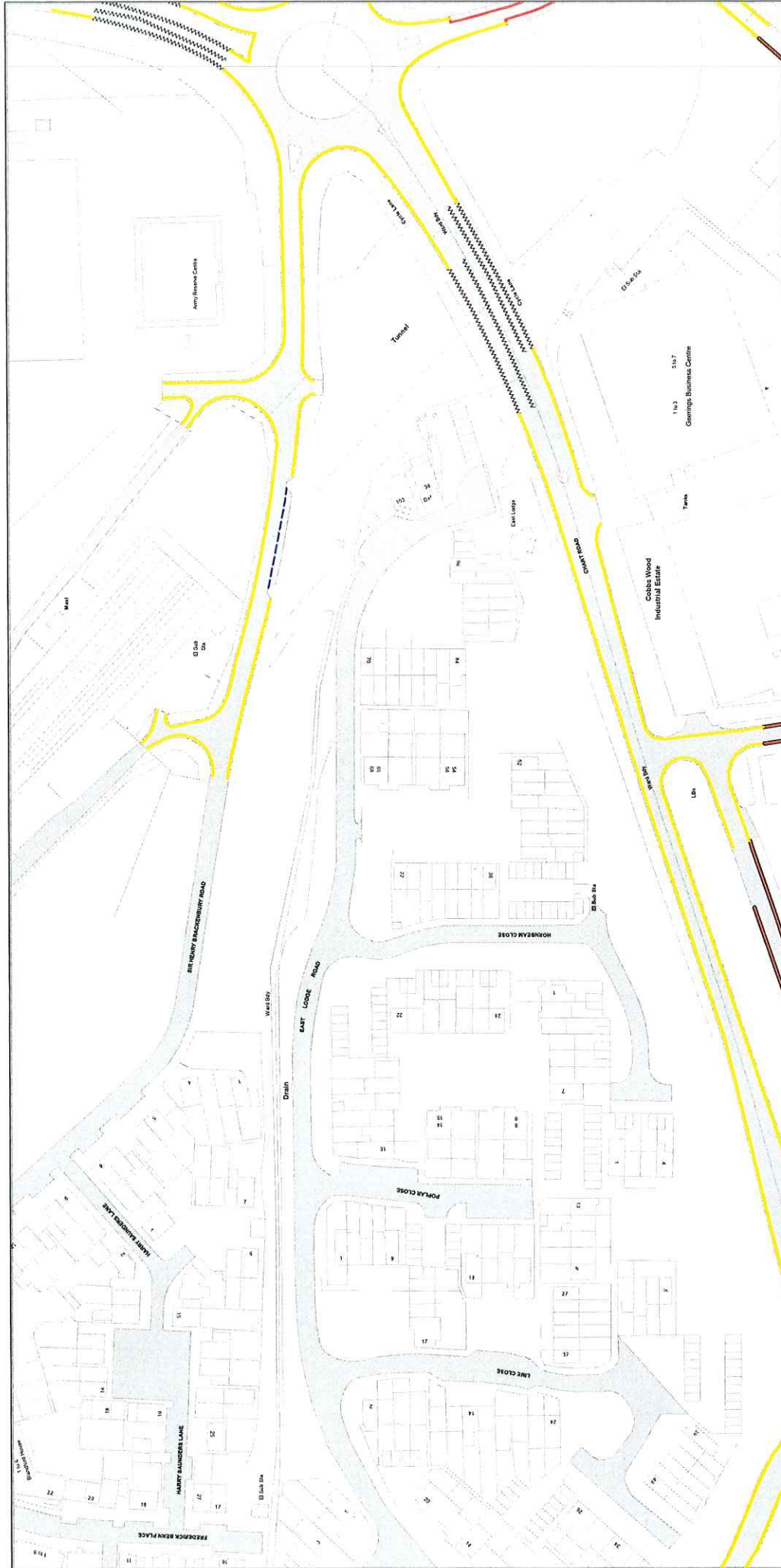


Authorised Signatory



P/09/05/2024/A/2191

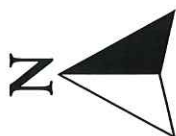
THE KENT COUNTY COUNCIL ON-STREET WAITING RESTRICTIONS AND STREET PARKING PLACES MAP SCHEDULES



SCALE - 1 : 1250 at A3 size

NOTE: SEE STATIC MAP SCHEDULE LEGEND FOR RESTRICTIONS DISPLAYED

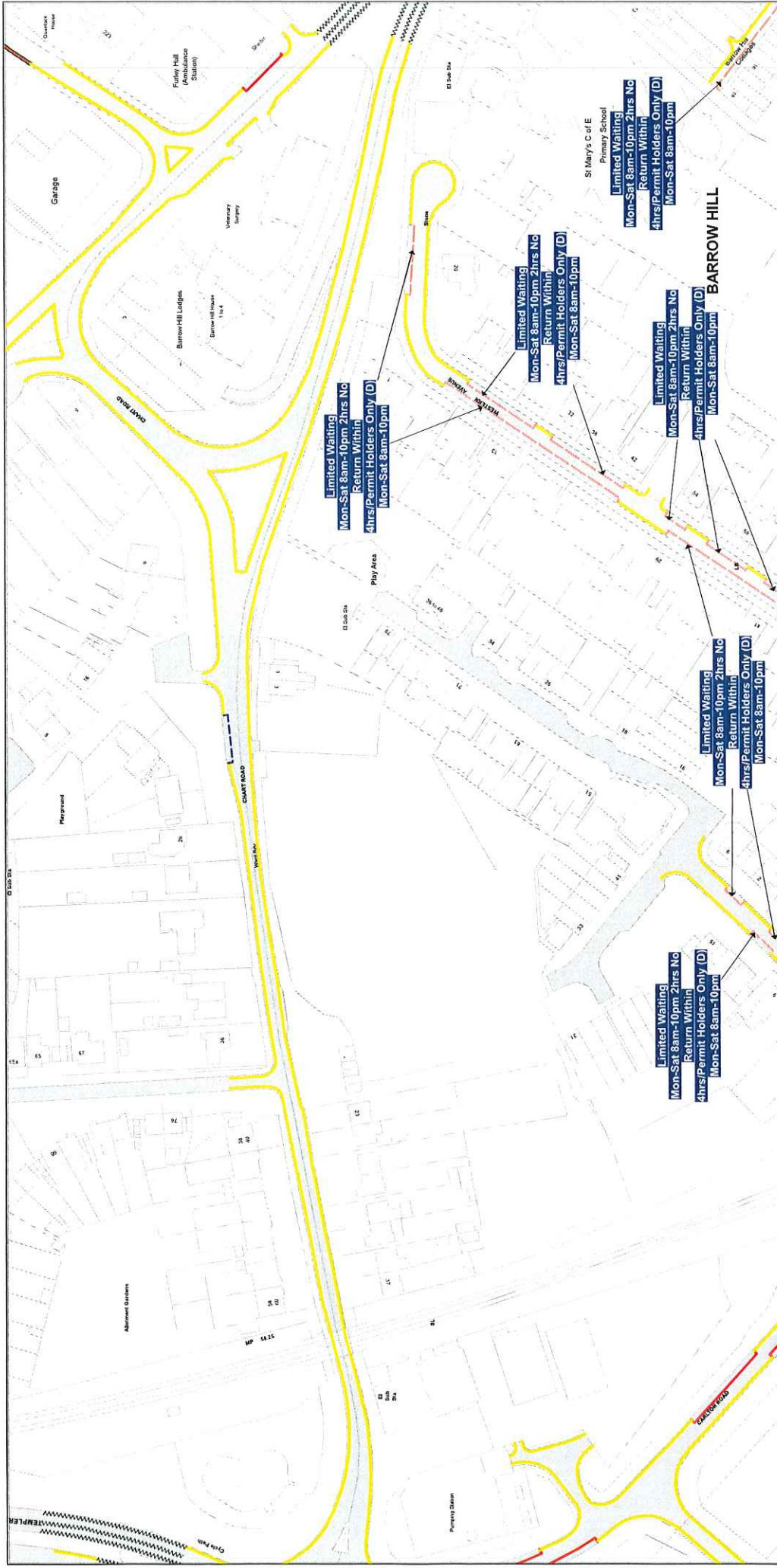
This map is reproduced from Ordnance Survey material with the permission of Ordnance Survey on behalf of the Controller of Her Majesty's Stationery Office © Crown Copyright. Unauthorised reproduction infringes Crown copyright and may lead to prosecution or civil proceedings. Kent County Council Licence No: 100019238 2024




EQ120 **ER121**
ER119 **ES120**


Status: CONFIRMED
Title Reference: Tile Ref: ER120
Sheet Revision Number: 1
Sheet Active From: 17/05/2024

THE KENT COUNTY COUNCIL ON-STREET WAITING RESTRICTIONS AND STREET PARKING PLACES MAP SCHEDULES

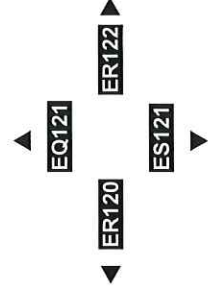


NOTE: SEE STATIC MAP SCHEDULE LEGEND FOR RESTRICTIONS DISPLAYED

SCALE - 1 : 1250 at A3 size
 This map is reproduced from Ordnance Survey material with the permission of Ordnance Survey on behalf of the Controller of Her Majesty's Stationery Office © Crown Copyright. Unauthorised reproduction infringes Crown copyright and may lead to prosecution or civil proceedings. Kent County Council Licence No: 100019238 2024



Status: CONFIRMED
Tile Reference: Tile Ref. ER121
Sheet Revision Number: 1
Sheet Active From: 17/05/2024



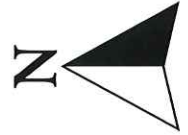
THE KENT COUNTY COUNCIL ON-STREET WAITING RESTRICTIONS AND STREET PARKING PLACES MAP SCHEDULES



NOTE: SEE STATIC MAP SCHEDULE LEGEND FOR RESTRICTIONS DISPLAYED

SCALE - 1 : 1250 at A3 size

This map is reproduced from Ordnance Survey material with the permission of Ordnance Survey on behalf of the Controller of Her Majesty's Stationery Office © Crown Copyright. Unauthorised reproduction infringes Crown copyright and may lead to prosecution or civil proceedings. Kent County Council Licence No: 100019238 2024

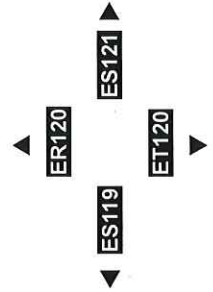


Status: CONFIRMED

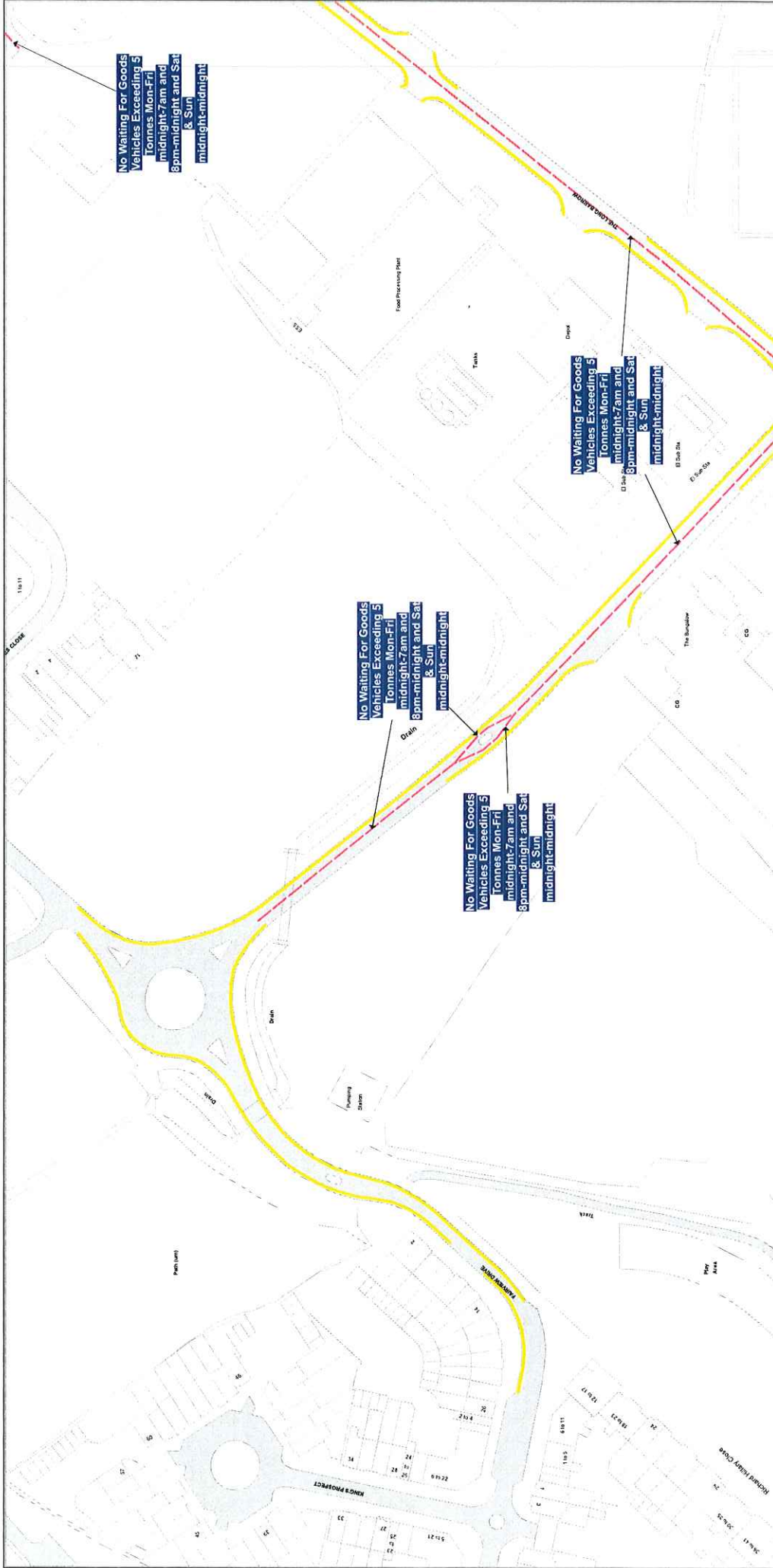
Tile Reference: Tile Ref: ES120

Sheet Revision Number: 1

Sheet Active From: 17/05/2024




THE KENT COUNTY COUNCIL ON-STREET WAITING RESTRICTIONS AND STREET PARKING PLACES MAP SCHEDULES



NOTE: SEE STATIC MAP SCHEDULE LEGEND FOR RESTRICTIONS DISPLAYED

SCALE - 1 : 1250 at A3 size
 This map is reproduced from Ordnance Survey material with the permission of Ordnance Survey on behalf of the Controller of Her Majesty's Stationery Office © Crown Copyright. Unauthorised reproduction infringes Crown copyright and may lead to prosecution or civil proceedings. Kent County Council
 Licence No: 100019238 2024



Status: CONFIRMED
Tile Reference: Tile Ref: FB125
Sheet Revision Number: 1
Sheet Active From: 17/05/2024

▲ **FA125** ▲
 ▲ **FB124** ▲ **FB126** ▲
 ▼ **FC125** ▼

