

**THE KENT COUNTY COUNCIL**  
**(VARIOUS ROADS, ASHFORD)**  
**(WAITING RESTRICTIONS AND STREET PARKING PLACES)**  
**(CONSOLIDATION) ORDER 2023 (AMENDMENT No.17) ORDER 2024**

**ROAD TRAFFIC REGULATION ACT 1984**

The Kent County Council, acting as the Local Traffic Authority and in exercise of its powers and under Sections 1, 2, 3, 4, 5, 19, 32, 35, 36, 45, 46, 49, 51, 53, 124 and Part IV of Schedule 9 to the Road Traffic Regulation Act 1984 ('the Act') and all other enabling powers, after consultation with the Chief Officer of Police in accordance with Part III of Schedule 9 to the Act, hereby make the following Order:-

1. This Order shall come into operation on the 24<sup>th</sup> day of February 2025 and may be cited as "The Kent County Council (Various Roads, Ashford) (Waiting Restrictions and Street Parking Places) (Consolidation) Order 2023 (Amendment No.17) Order 2025" ('this Order')
2. The Interpretation Act 1978 shall apply to this Order as it applies for the interpretation of an Act of Parliament.
3. Without prejudice to the validity of anything done or to any liability incurred in respect of any act or omission before the coming into operation of this Order, "The Kent County Council (Various Roads, Ashford) (Waiting Restrictions and Street Parking Places) (Consolidation) Order 2023" ('the Order of 2023') shall have effect as though:

(a) Schedule 2 to the Order of 2023 is amended by the replacement or issue of the following Map Tiles:

ET121 revision 0 replaced by	ET121 revision 1
ET122 revision 1 replaced by	ET122 revision 2

(b) In Schedule 3 to the Order of 2023 the following Table below shall be added to the Schedule in the correct alphabetical sequence:-

Column 1	Column 2	Column 3	Column 4	Column 5
Permit Identifier	Type of Parking Control	Name	Days of operation	Prescribed Hours of Operation
C	Permit Parking	Middle Zone (Tariff B3)	As stated in the Map Tile Label and or Map Schedule Legend related to each Valid Permit Holder, or shared use Parking Place or area, where Permit parking is permitted.	As stated in the Map Tile Label and or Map Schedule Legend related to each Valid Permit Holder, or shared use Parking Place or area, where Permit parking is permitted.

(c) In Schedule 5 to the Order of 2023 the following Table below shall be added to the Schedule in correct alphabetical sequence:-

P/20/02/2025/A/2264

Column 1	Column 2	Column 3
Residents having an address in the town of Ashford listed in Column 2 of the following table may purchase a Residents' Parking Permit at the standard rate (as described in schedule 4 – Permit Charges as Tariff B2) to park without time limit in any of the roads listed in column 3 of the following table:		
Permit Identifier	Residents Address	Roads For Parking
C	Atherfield Drive	Atherfield Drive
	Dymchurch Court, Godinton Road	Hythe Crescent
	Godinton Road (No. 85 only)	Pavillion View
	Hythe Crescent	Romney Crescent
	Pavillion View	
	Romney Crescent	

Given under the Common Seal of the Kent County Council

This 20<sup>th</sup> day of February 2025

THE COMMON SEAL OF THE  
KENT COUNTY COUNCIL was  
hereunto affixed in the  
presence of: -





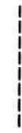











  
Authorised Signatory






## MAP SCHEDULE LEGEND


### Order Types


	Disabled Badge Holders Parking
	Entrance Markings (Mandatory)
	Limited Waiting
	Limited Waiting Area
	Loading Place
	No Loading
	No Loading At Any Time
	No Stopping
	No Waiting
	NW1 : No waiting Mon-Sat 8.30am-5.30pm
	NW2 : No waiting Mon-Sat 8.30am-6.30pm
	NW3 : No waiting Mon-Sat 8am-6.30pm
	NW4 : No waiting Mon-Sat 8am-6pm
	No Waiting At Any Time
	No Waiting HGVs
	Other Bay

 Payment Parking Place

 Pedestrian Zone (Static)

 Permit Parking Area

 Permit Parking Place

 X1469 : Permit Holders Only (B1)

 Prohibition of Verge Parking

 Restricted Zone

 Shared Use Parking Place

 Taxi Rank

 Voucher Parking

### Non-Order Types

 Access Marking

 Advisory Bay


 Advisory Disabled Bay

 Box Junction

 Bus Stand

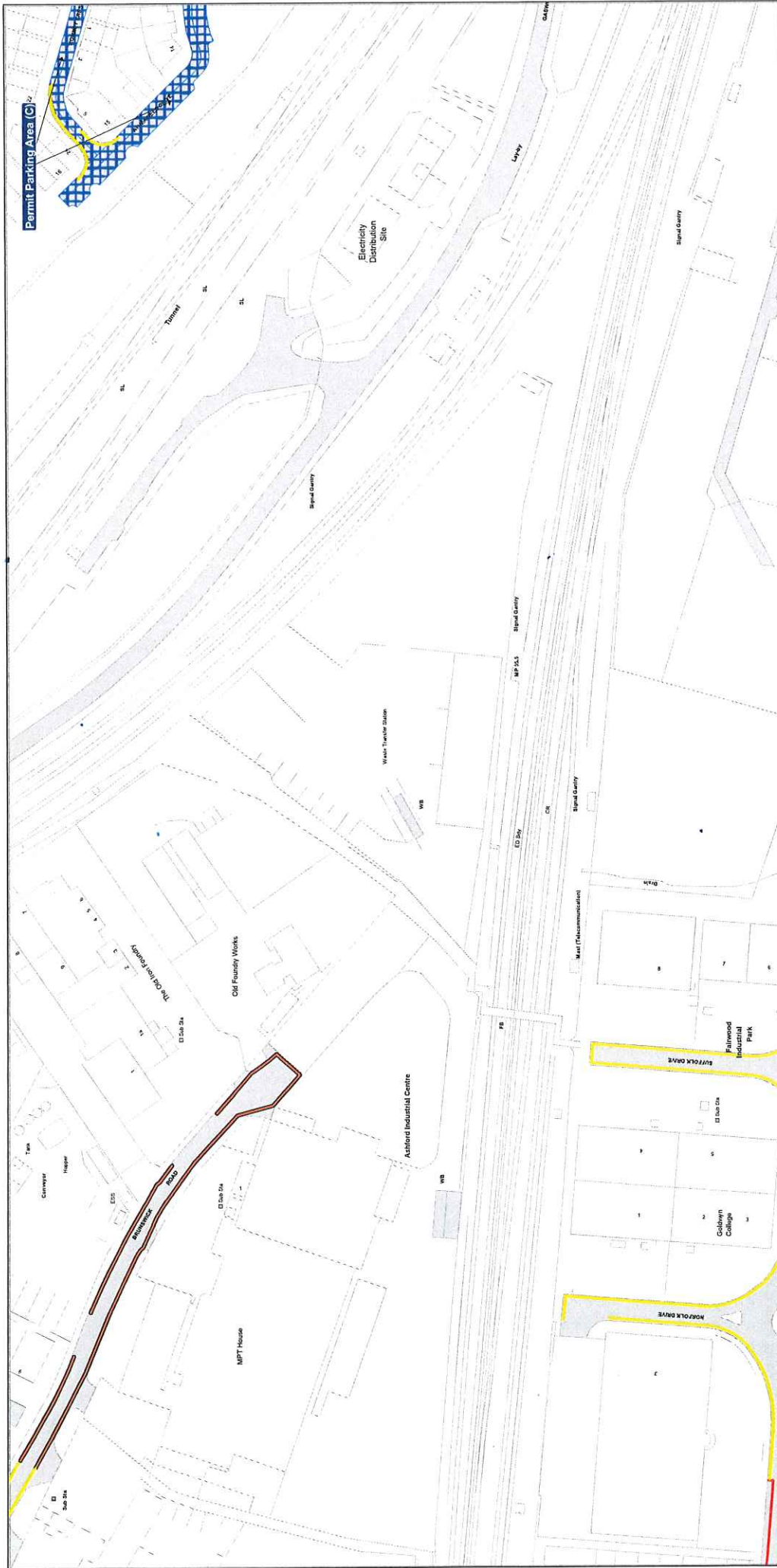
 Bus Stop

 Keep Clear Entrance Marking (Advisory)

 Pedestrian Crossing

 Unrestricted Bay

# THE KENT COUNTY COUNCIL ON-STREET WAITING RESTRICTIONS AND STREET PARKING PLACES MAP SCHEDULES



NOTE: SEE STATIC MAP SCHEDULE LEGEND FOR RESTRICTIONS DISPLAYED

**SCALE - 1 : 1250** at A3 size

This map is reproduced from Ordnance Survey material with the permission of Ordnance Survey on behalf of the Controller of Her Majesty's Stationery Office @ Crown Copyright. Unauthorised reproduction infringes Crown copyright and may lead to prosecution or civil proceedings. Kent County Council Licence No: 100019238 2025




Status: CONFIRMED

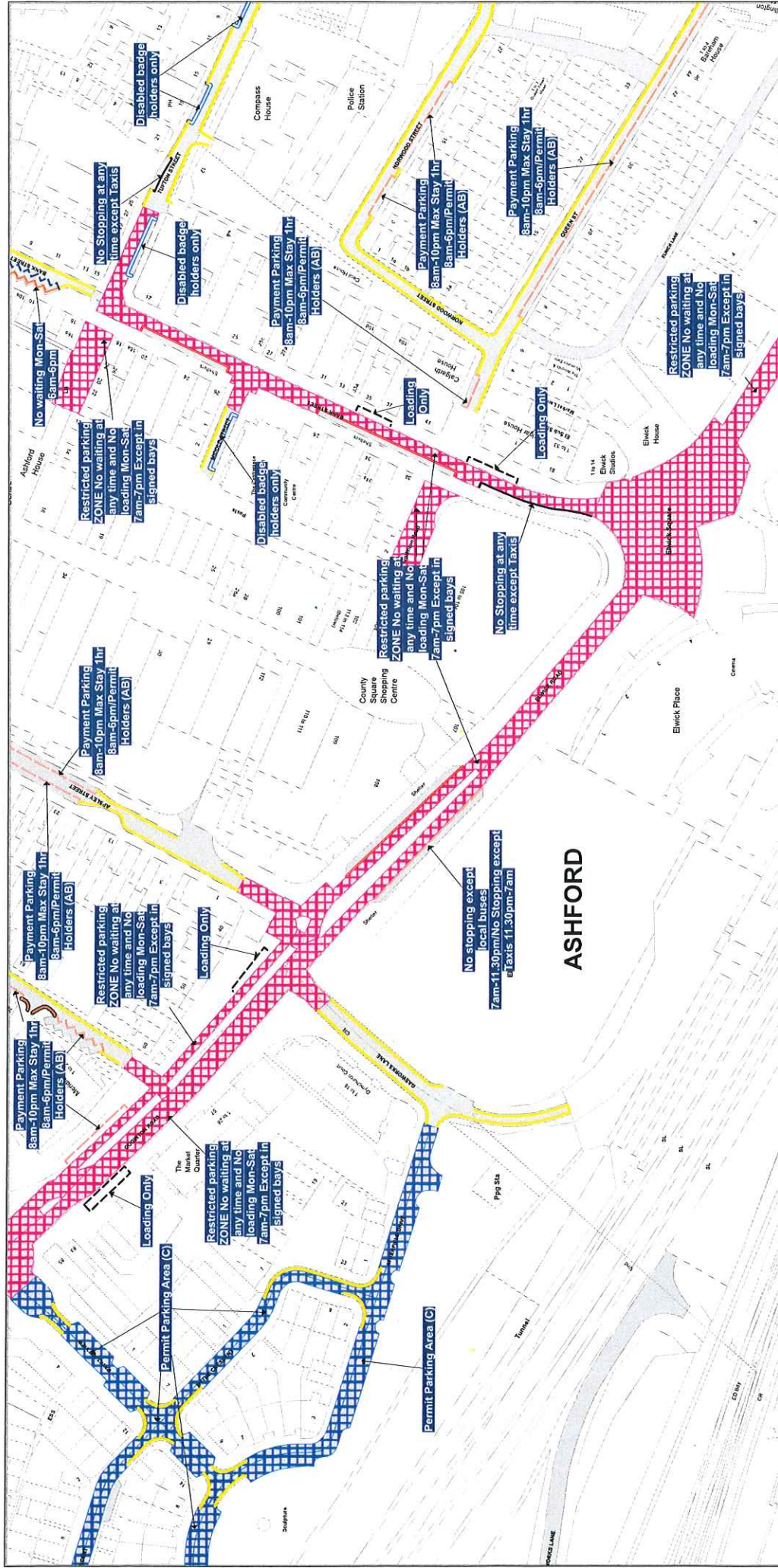
Title Reference: Tile Ref: ET121

Sheet Revision Number: 1

Sheet Active From: 24/02/2025



**THE KENT COUNTY COUNCIL ON-STREET WAITING RESTRICTIONS AND STREET PARKING PLACES MAP SCHEDULES**



NOTE: SEE STATIC MAP SCHEDULE LEGEND FOR RESTRICTIONS DISPLAYED

**SCALE - 1 : 1250** at A3 size  
 This map is reproduced from Ordnance Survey material with the permission of Ordnance Survey on behalf of the Controller of Her Majesty's Stationery Office © Crown Copyright. Unauthorised reproduction infringes Crown copyright and may lead to prosecution or civil proceedings.  
 Kent County Council  
 Licence No: 100019238 2025



**Status:** CONFIRMED  
**Tile Reference:** Tile Ref: ET122  
**Sheet Revision Number:** 2  
**Sheet Active From:** 24/02/2025

