

**THE KENT COUNTY COUNCIL**  
**(VARIOUS ROADS, ASHFORD)**  
**(WAITING RESTRICTIONS AND STREET PARKING PLACES)**  
**(CONSOLIDATION) ORDER 2023 (AMENDMENT No.12) ORDER 2024**  
**ROAD TRAFFIC REGULATION ACT 1984**

The Kent County Council, acting as the Local Traffic Authority and in exercise of its powers and under Sections 1, 2, 3, 4, 5, 19, 32, 35, 36, 45, 46, 49, 51, 53, 124 and Part IV of Schedule 9 to the Road Traffic Regulation Act 1984 ('the Act') and all other enabling powers, after consultation with the Chief Officer of Police in accordance with Part III of Schedule 9 to the Act, hereby make the following Order:-

1. This Order shall come into operation on the 31st day of October 2024 and may be cited as "The Kent County Council (Various Roads, Ashford) (Waiting Restrictions and Street Parking Places) (Consolidation) Order 2023 (Amendment No.12) Order 2024" ('this Order')
2. The Interpretation Act 1978 shall apply to this Order as it applies for the interpretation of an Act of Parliament.
3. Without prejudice to the validity of anything done or to any liability incurred in respect of any act or omission before the coming into operation of this Order, "The Kent County Council (Various Roads, Ashford) (Waiting Restrictions and Street Parking Places) (Consolidation) Order 2023" ('the Order of 2023') shall have effect as though:
  - (a) Schedule 2 to the Order of 2023 is amended by the replacement or issue of the following Map Tile:

EX125 revision 0 replaced by                      EX125 revision 1

Given under the Common Seal of the Kent County Council

This    24<sup>th</sup>                      day of    October                      2024

**THE COMMON SEAL OF THE  
KENT COUNTY COUNCIL was  
hereunto affixed in the  
presence of: -**

  
Authorised Signatory




P/24/10/2024/A/2240





## MAP SCHEDULE LEGEND


### Order Types

 Disabled Badge Holders Parking


 Entrance Markings (Mandatory)

 Limited Waiting

 Limited Waiting Area

 Loading Place

 No Loading


 No Loading At Any Time


 No Stopping

 No Waiting


 NW1 : No waiting Mon-Sat 8.30am-6.30pm

 NW2 : No waiting Mon-Sat 8.30am-6.30pm


 NW3 : No waiting Mon-Sat 8am-6.30pm

 NW4 : No waiting Mon-Sat 8am-6pm

 No Waiting At Any Time


 No Waiting HGVs


 Other Bay

 Payment Parking Place

 Pedestrian Zone (Static)

 Permit Parking Area

 Permit Parking Place

 X1469 : Permit Holders Only (B1)

 Prohibition of Verge Parking

 Restricted Zone

 Shared Use Parking Place

 Taxi Rank

 Voucher Parking

### Non-Order Types

 Access Marking

 Advisory Bay


 Advisory Disabled Bay

 Box Junction

 Bus Stand

 Bus Stop

 Keep Clear Entrance Marking (Advisory)

 Pedestrian Crossing

 Unrestricted Bay

**THE KENT COUNTY COUNCIL ON-STREET WAITING RESTRICTIONS AND STREET PARKING PLACES MAP SCHEDULES**



NOTE: SEE STATIC MAP SCHEDULE LEGEND FOR RESTRICTIONS DISPLAYED

**SCALE - 1 : 1250** at A3 size  
 This map is reproduced from Ordnance Survey material with the permission of Ordnance Survey on behalf of the Controller of Her Majesty's Stationery Office © Crown Copyright. Unauthorised reproduction infringes Crown copyright and may lead to prosecution or civil proceedings. Kent County Council Licence No: 100019238 2024



**Status:** CONFIRMED  
**Title Reference:** Tile Ref: EX125  
**Sheet Revision Number:** 1  
**Sheet Active From:** 31/10/2024

