

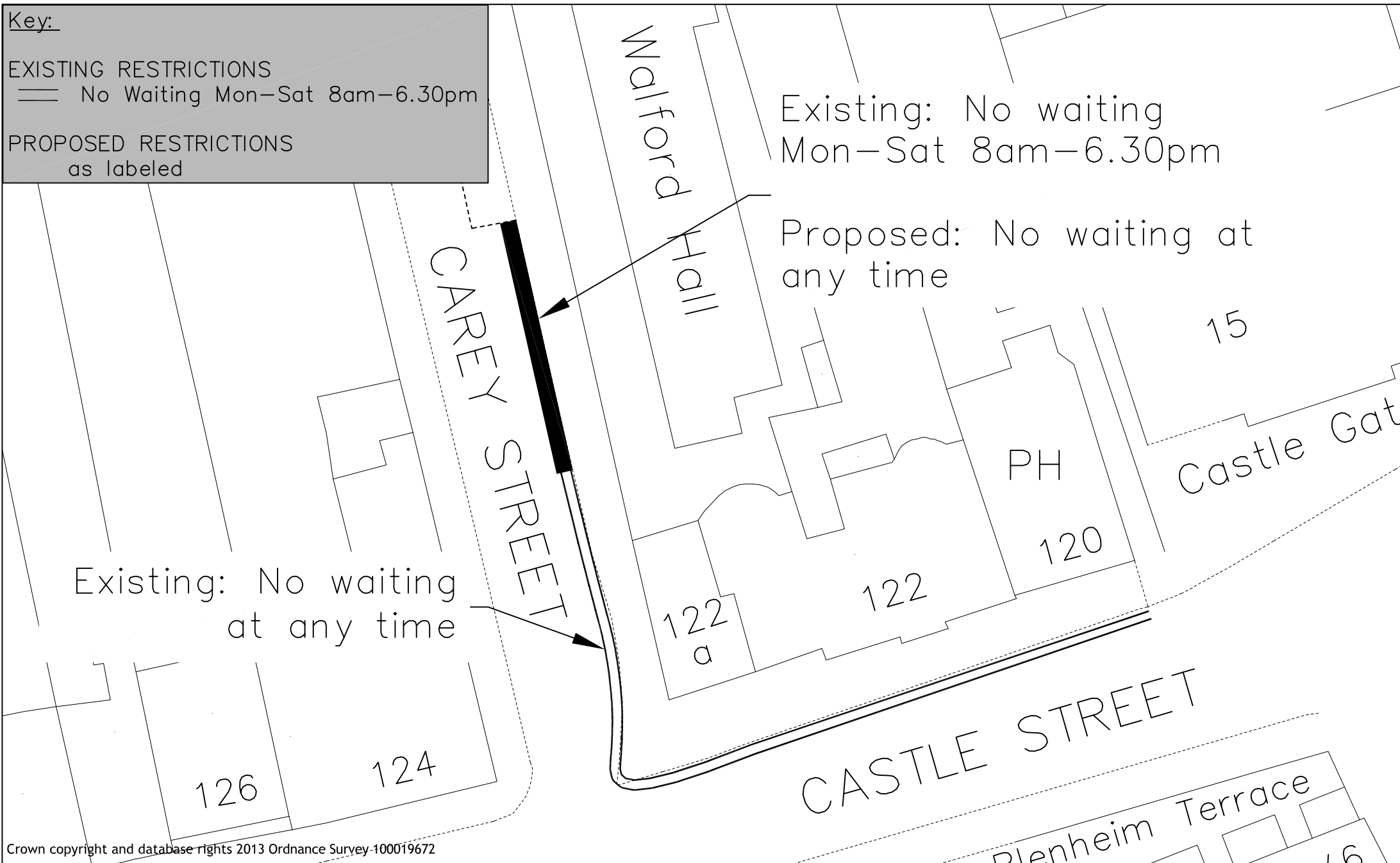
Key:

EXISTING RESTRICTIONS

— No Waiting Mon–Sat 8am–6.30pm

PROPOSED RESTRICTIONS

as labeled



Crown copyright and database rights 2013 Ordnance Survey 100019672



Reading
Borough Council
Working better with you

Transportation & Streetcare
Civic Centre
Reading
RG1 2LU

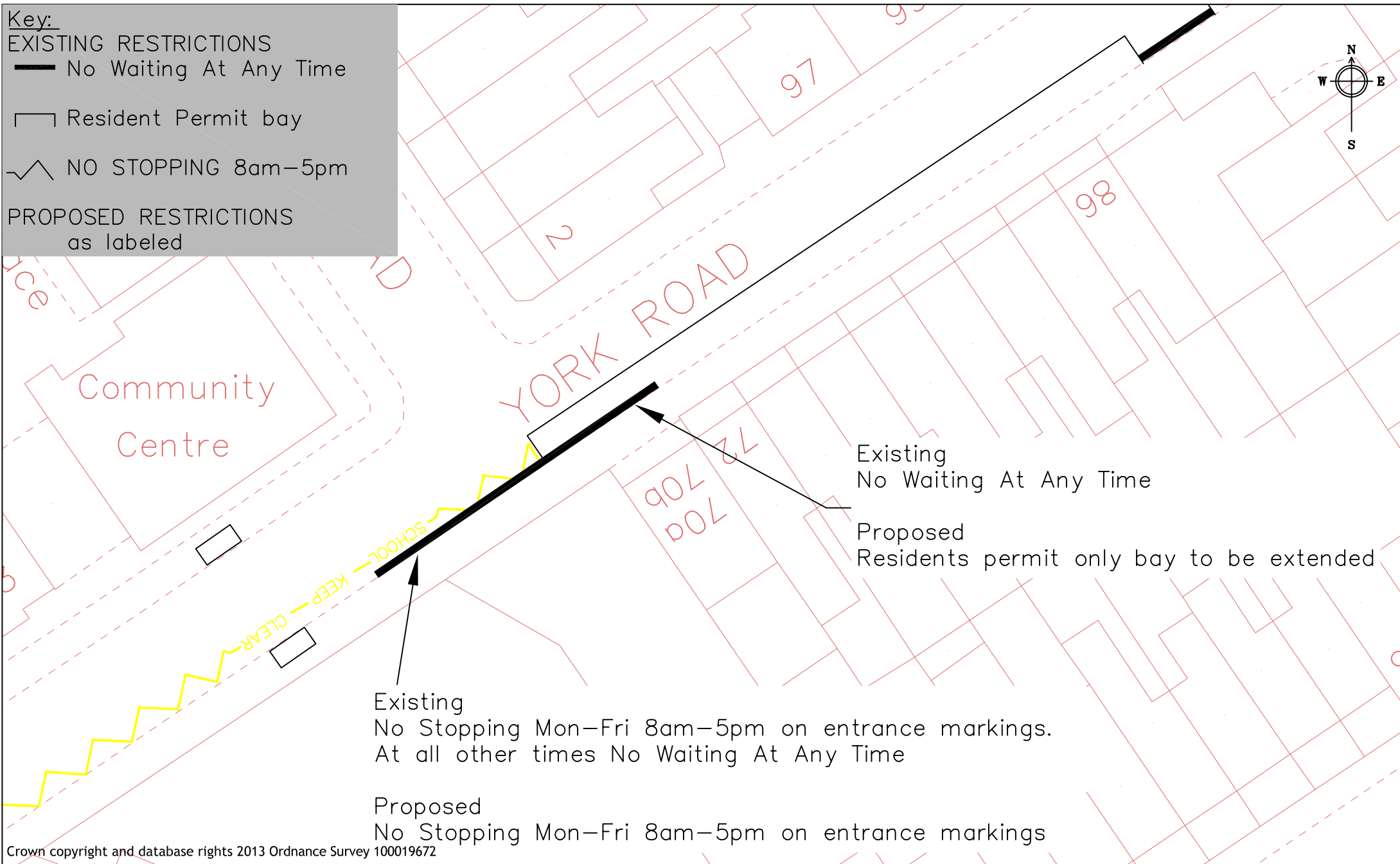
Project WAITING RESTRICTION REVIEW 2017A	Scale N.T.S.	Drawn KD
	Date MAR 17	Checked JT
		Approved JT
Drawing CAREY STREET		Drawing No. AB1_Carey Street

Key:
EXISTING RESTRICTIONS
— No Waiting At Any Time

▭ Resident Permit bay

⚡ NO STOPPING 8am–5pm

PROPOSED RESTRICTIONS
as labeled



Crown copyright and database rights 2013 Ordnance Survey 100019672



Reading
Borough Council
Working better with you

Transportation & Streetcare
Civic Centre
Reading
RG1 2LU

Project
WAITING RESTRICTION REVIEW 2017A

Drawing
YORK ROAD

Scale
N.T.S

Date
APR 17

Drawn KD

Checked JT

Approved JT

Drawing No.

AB2_YORK ROAD

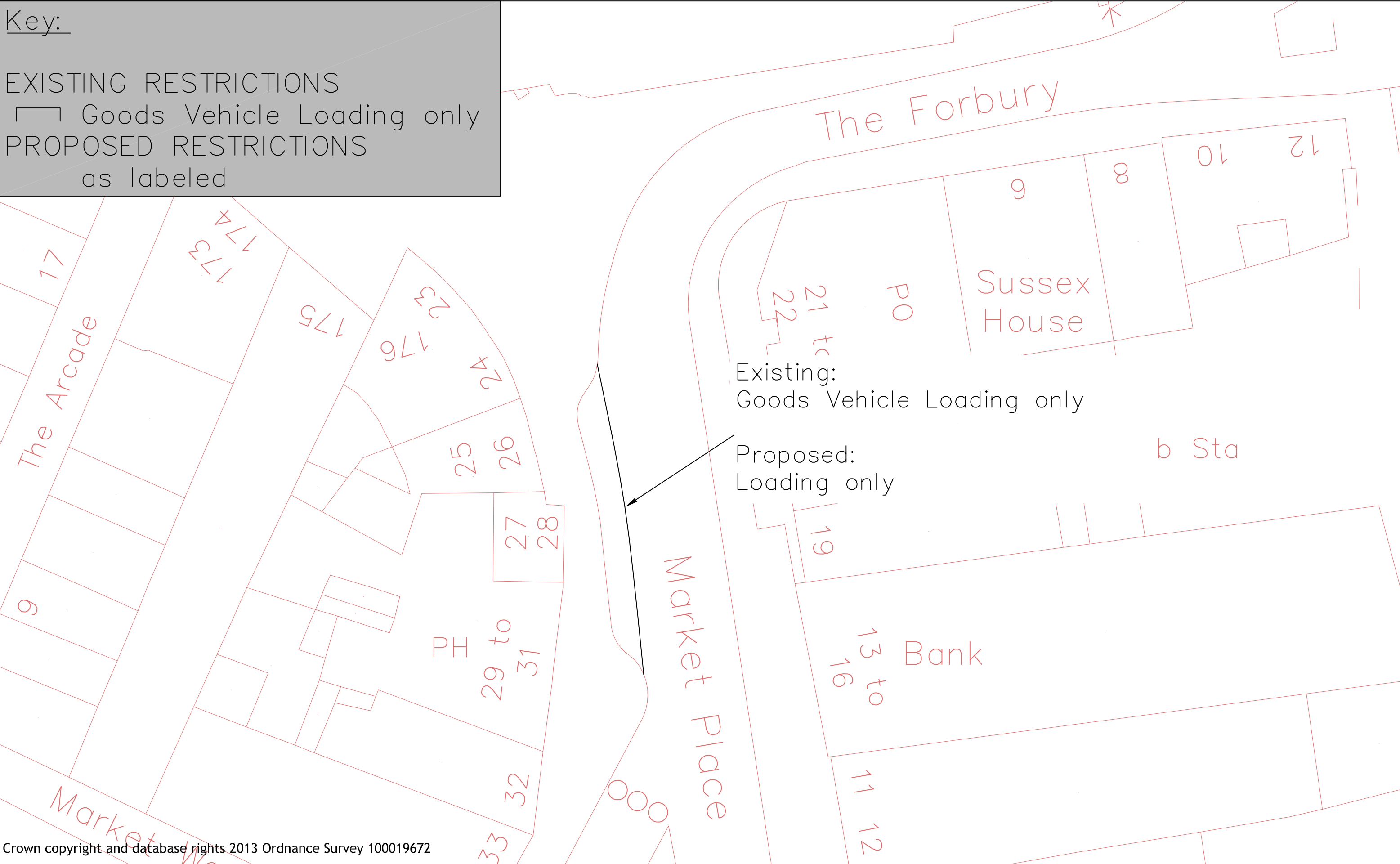
Key:

EXISTING RESTRICTIONS

┌ Goods Vehicle Loading only

PROPOSED RESTRICTIONS

as labeled



Crown copyright and database rights 2013 Ordnance Survey 100019672



Reading
Borough Council
Working better with you

Transportation & Streetcare
Civic Centre
Reading
RG1 2LU

Project	Scale	Drawn	KD
	N.T.S	Checked	JT
WAITING RESTRICTION REVIEW 2017A	Date	Approved	JT
	APR 17		
Drawing	Drawing No.		
MARKET PLACE	AB3_Market Place		

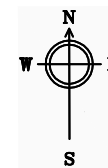
KEY:

EXISTING RESTRICTIONS

— No Waiting At Any Time

PROPOSED RESTRICTIONS

as labeled



Proposed extension
of No waiting at
any time

Existing: No waiting
at any time

TOTNES ROAD

ASHBURTON ROAD



Reading
Borough Council
Working better with you

Transportation & Streetcare
Civic Centre
Reading
RG1 2LU

Project

WAITING RESTRICTION REVIEW 2017A

Drawing

TOTNES ROAD

Scale
N.T.S

Date
MAR 17

Drawing No.

Drawn KD

Checked JT

Approved JT

CH1_Totnes Road

Key:

PROPOSED RESTRICTIONS
as labeled

Proposed: No Waiting
At Any Time

Proposed: No Waiting
At Any Time

ROWDELL DRIVE

Proposed: No Waiting
At Any Time

HARTLAND ROAD

Crown copyright and database rights 2013 Ordnance Survey 100019672



Reading
Borough Council
Working better with you

Transportation & Streetcare
Civic Centre
Reading
RG1 2LU

Project
WAITING RESTRICTION REVIEW 2017A

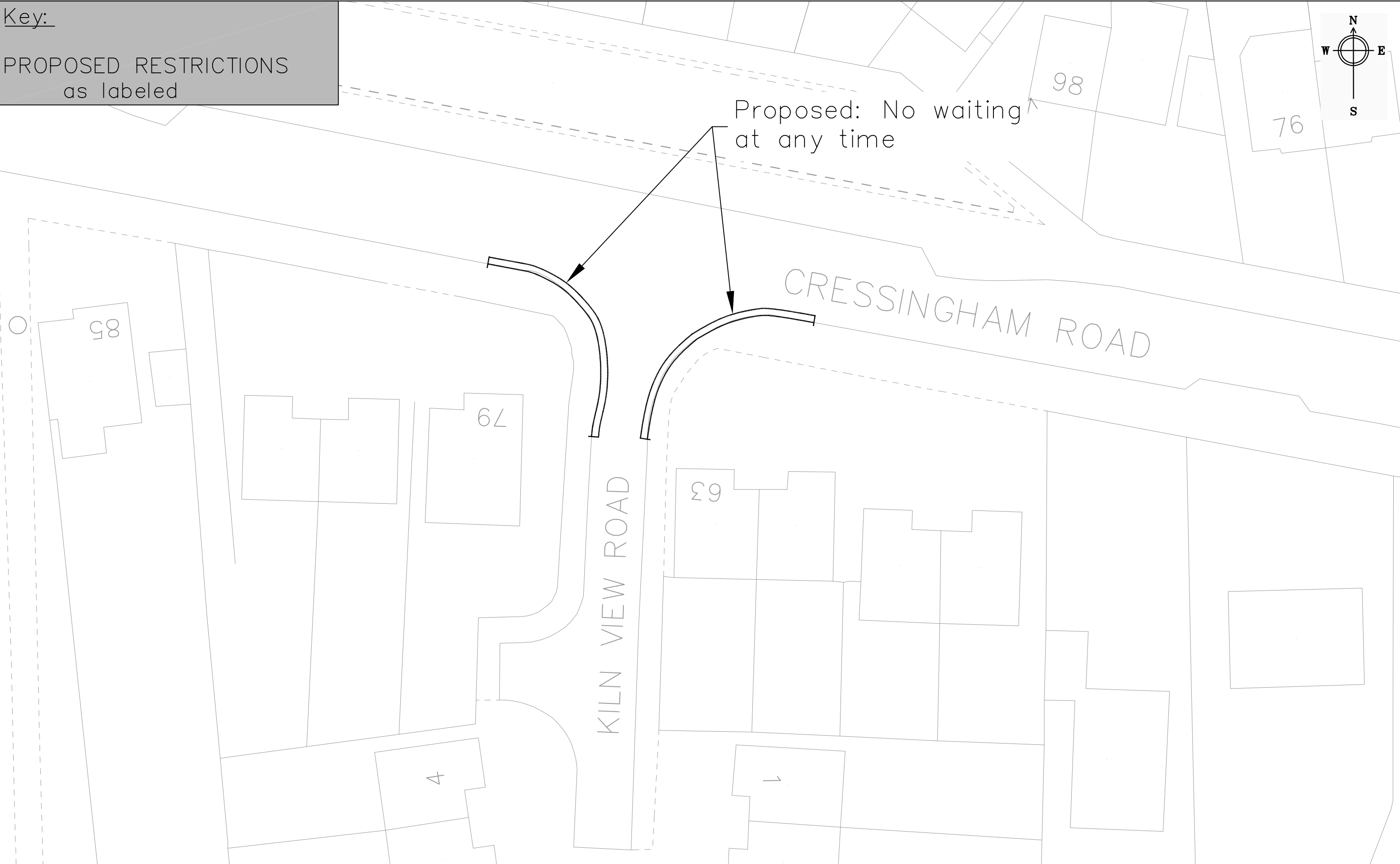
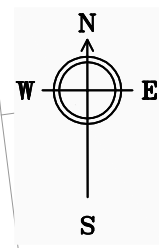
Drawing
ROWDELL DRIVE

Scale
N.T.S.
Date
APR 17

Drawn KD
Checked JT
Approved JT

Drawing No.
CH2_Rowdell Drive

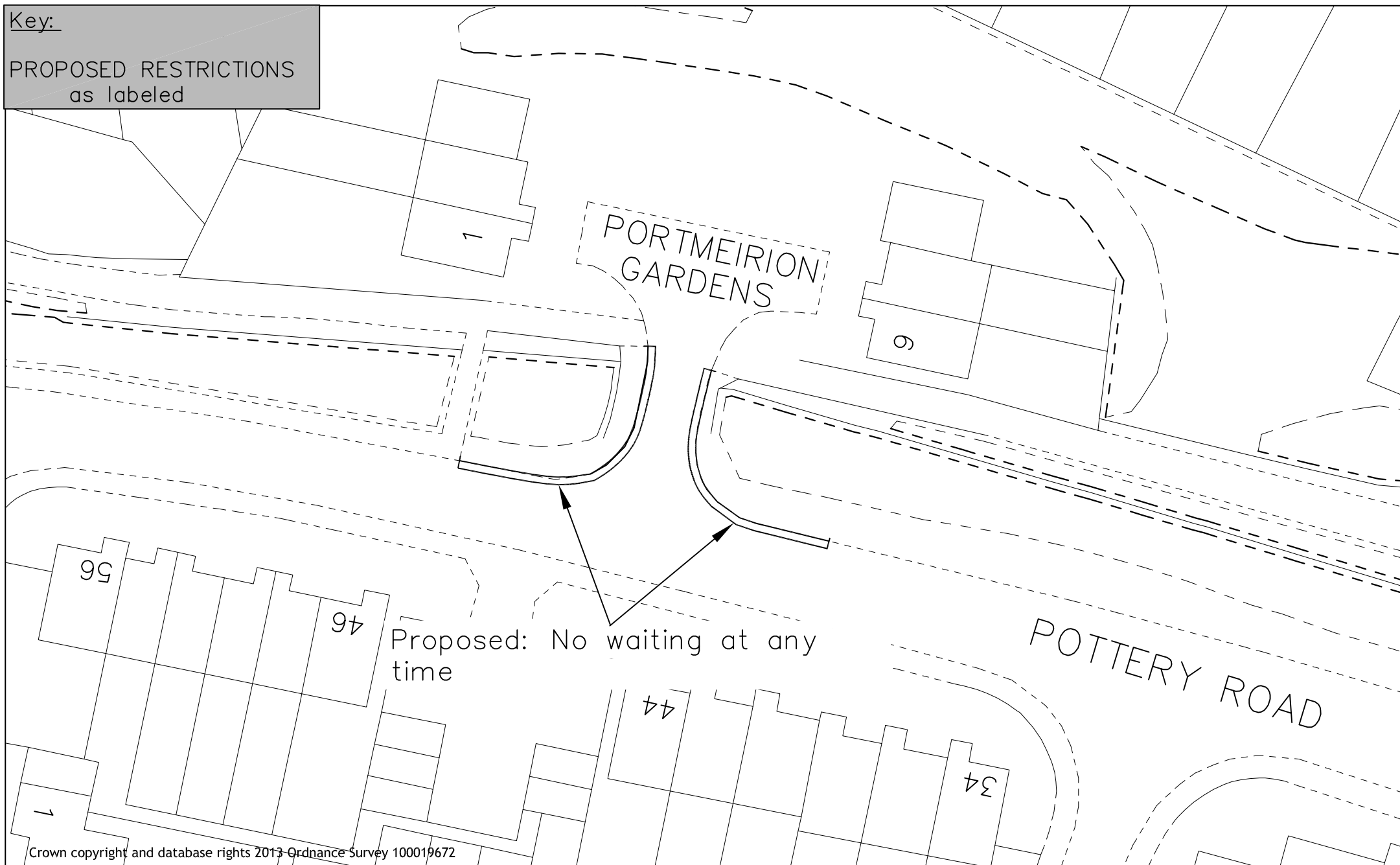
Key:
PROPOSED RESTRICTIONS
as labeled



Project	Scale	Drawn	KD
	N.T.S	Checked	JT
Drawing	Date	Approved JT	
	MAR 17		
Drawing No.		CH3_Kiln View Road	

Key:

PROPOSED RESTRICTIONS
as labeled



Crown copyright and database rights 2013 Ordnance Survey 100019672



Reading
Borough Council
Working better with you

Transportation & Streetcare
Civic Centre
Reading
RG1 2LU

Project

WAITING RESTRICTION REVIEW 2017A

Drawing

PORTMEIRION GARDENS

Scale
N.T.S

Date
MAR 17

Drawn KD

Checked JT

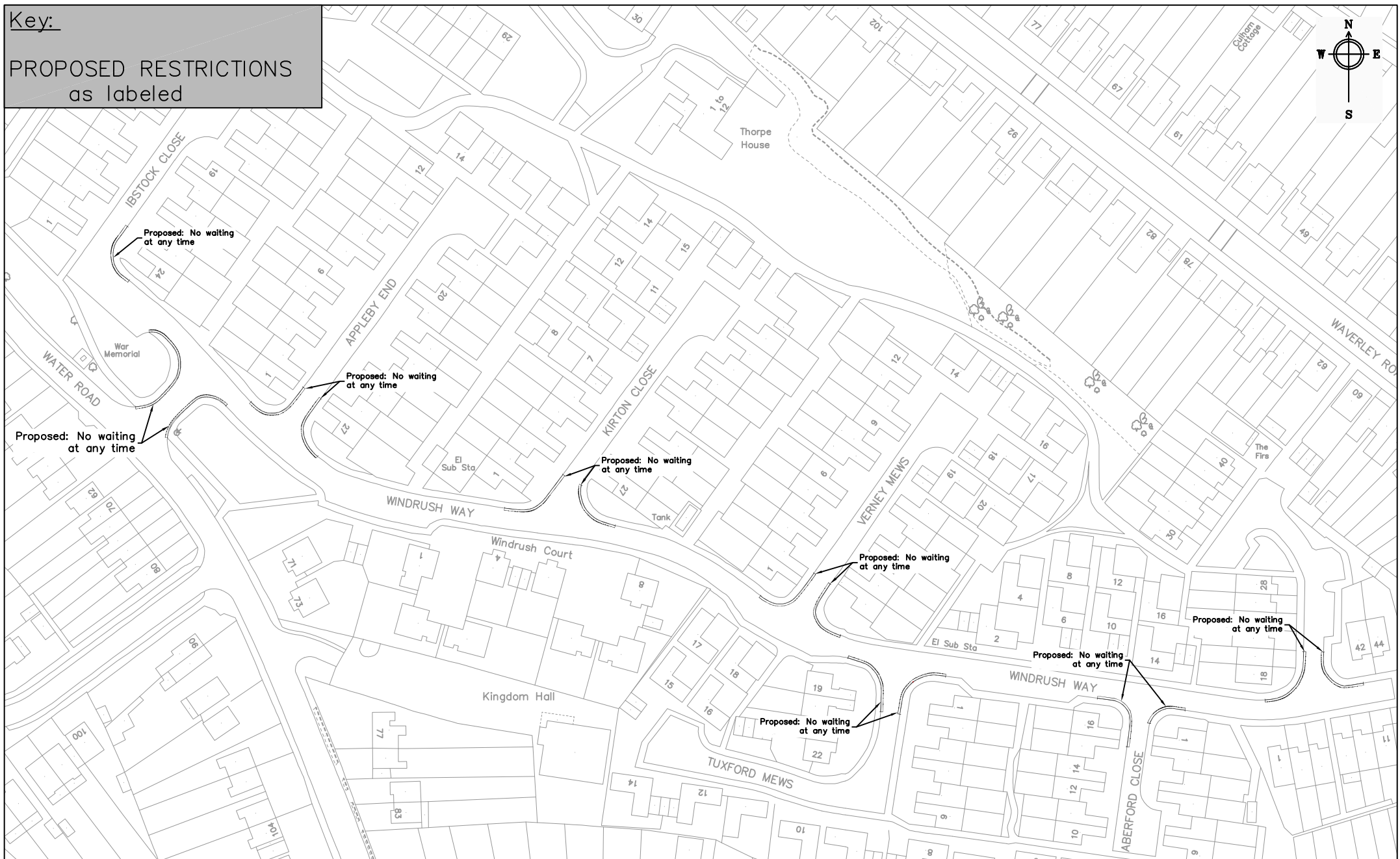
Approved JT

Drawing No.

KE1_Portmeirion Gardens

Key:

PROPOSED RESTRICTIONS
as labeled

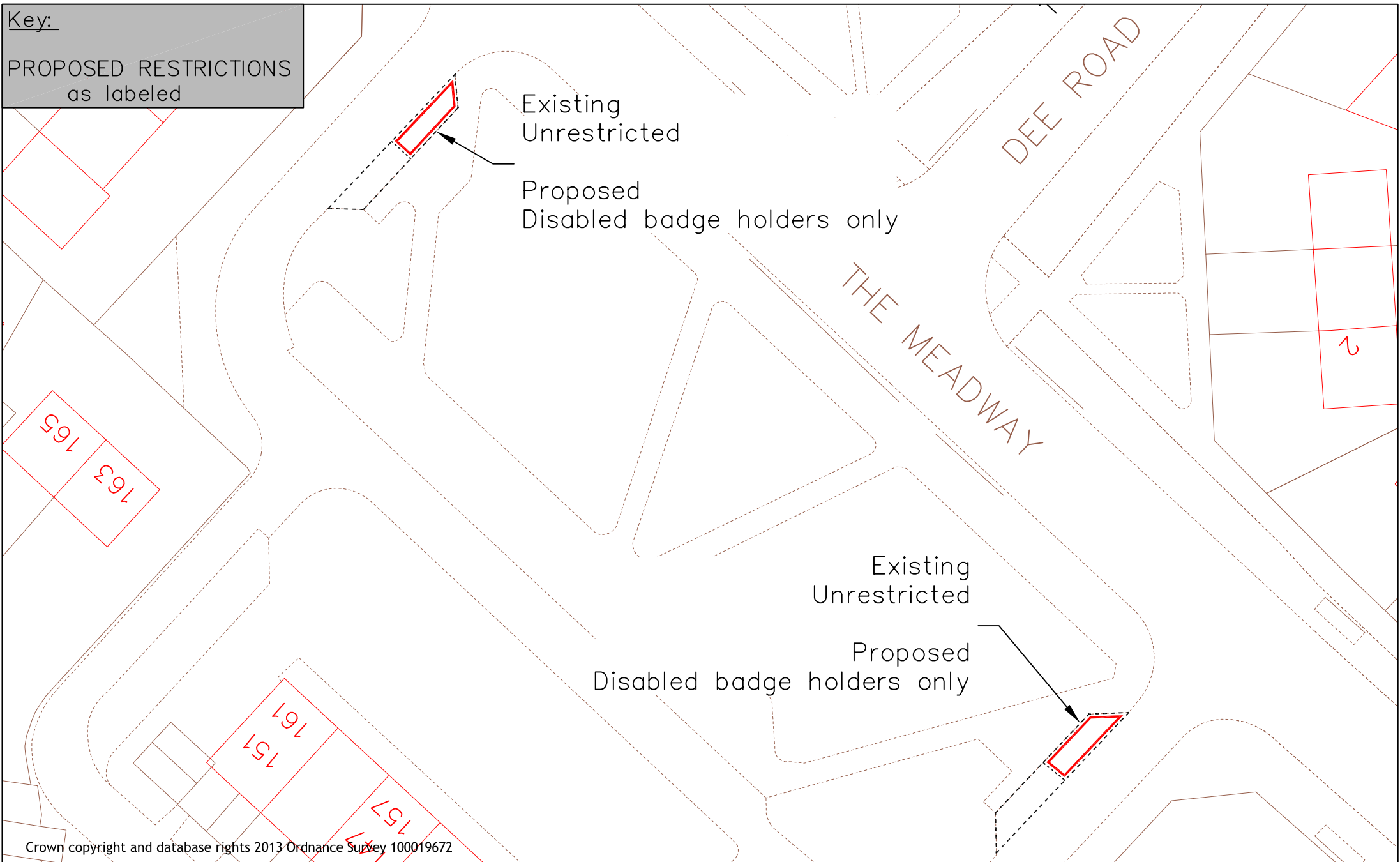


Reading
Borough Council
Working better with you

Transportation & Streetcare
Civic Centre
Reading
RG1 2LU

Project WAITING RESTRICTIONS REVIEW 2017A	Scale N.T.S	Drawn KD
	Date SEPT 17	Checked JT
Drawing WINDRUSH WAY AREA	Approved JT	
	Drawing No. NO1_Windrush Way_Rev1	

Key:
PROPOSED RESTRICTIONS
as labeled



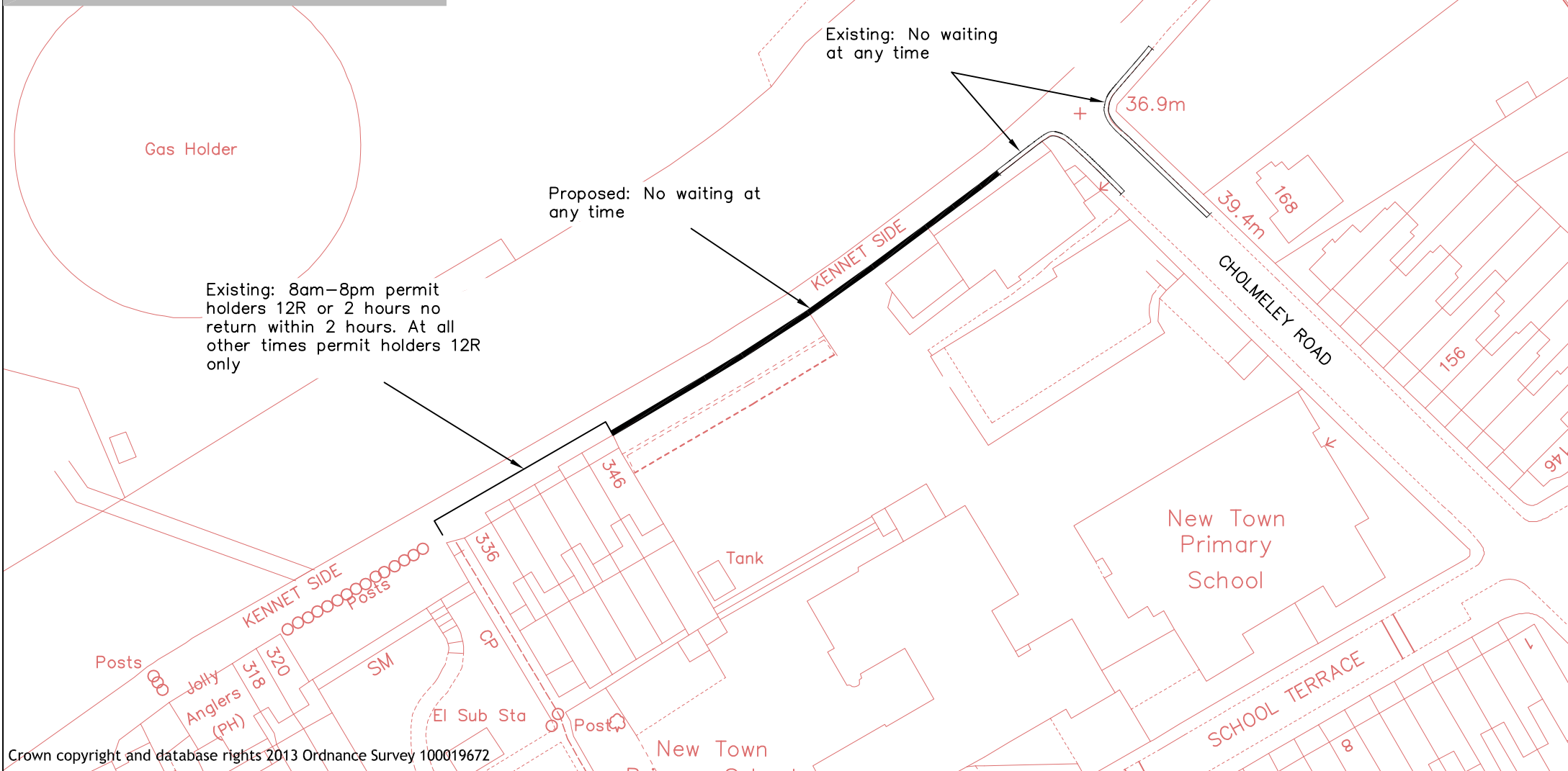
Reading
Borough Council
Working better with you

Transportation & Streetcare
Civic Offices
Reading
RG1 2LU

Project WAITING RESTRICTION REVIEW 2017A	Scale N.T.S	Drawn KD
	Date MAY 17	Checked JT
	Approved JT	
Drawing THE MEADWAY		Drawing No. NO2_The Meadway

Key:
EXISTING RESTRICTIONS
= No Waiting At Any Time
= Permit holders bay

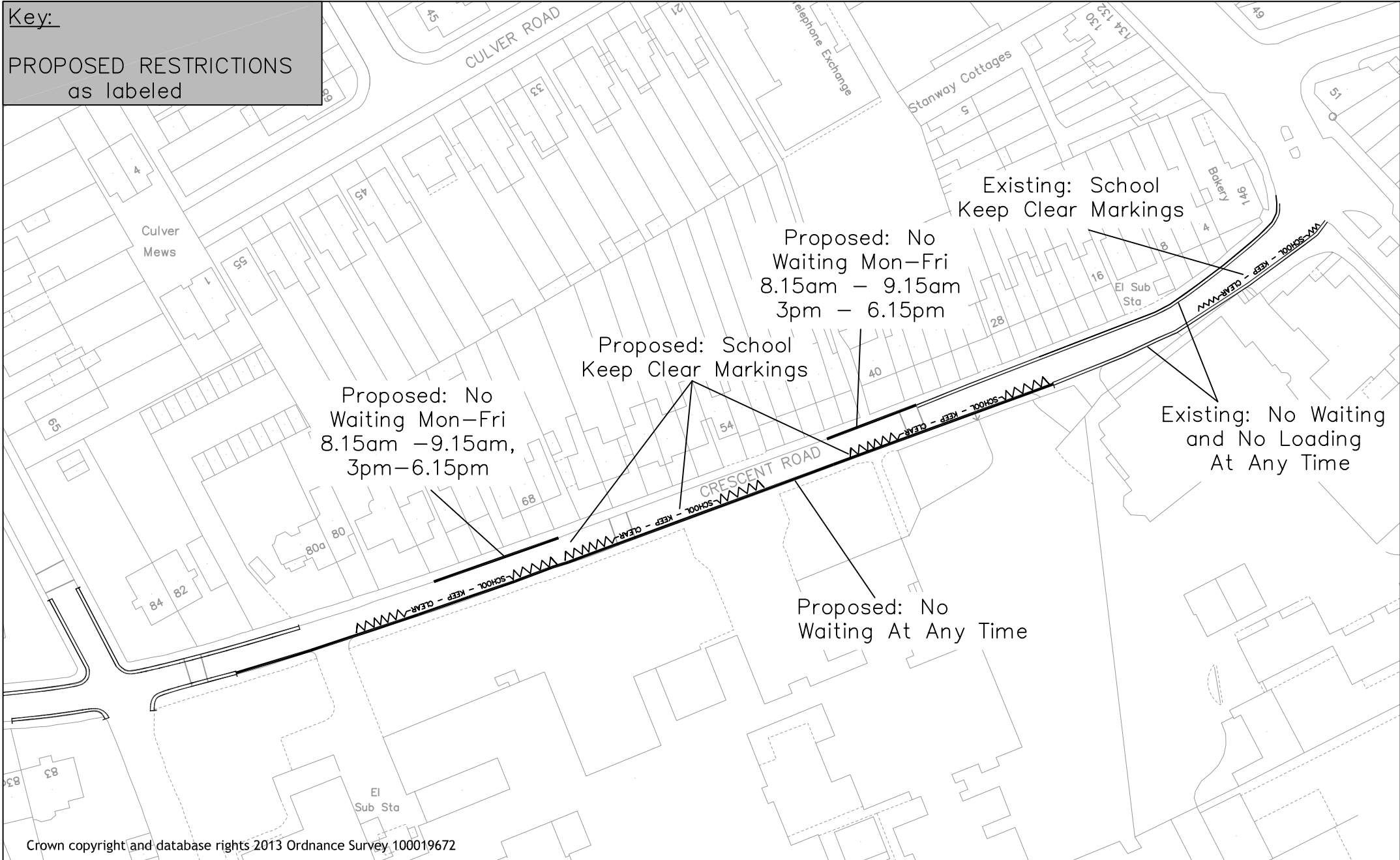
PROPOSED RESTRICTIONS
as labeled



Crown copyright and database rights 2013 Ordnance Survey 100019672

Project WAITING RESTRICTION REVIEW 2017A	Scale N.T.S.	Drawn KD
	Date MAY 17	Checked JT
Drawing KENNET SIDE	Approved JT	
	Drawing No. PA1_Kennet Side	

Key:
 PROPOSED RESTRICTIONS
 as labeled



Crown copyright and database rights 2013 Ordnance Survey 100019672



Reading
 Borough Council
 Working better with you

Transport & Streetcare
 Civic Offices
 Reading
 RG1 2LU

Project	Scale	Drawn
	N.T.S.	KD
Drawing	Waiting Restriction Review 2017A	Checked
	CRESCENT ROAD	Approved
Drawing No.		PA1_Crescent Road_Rev1

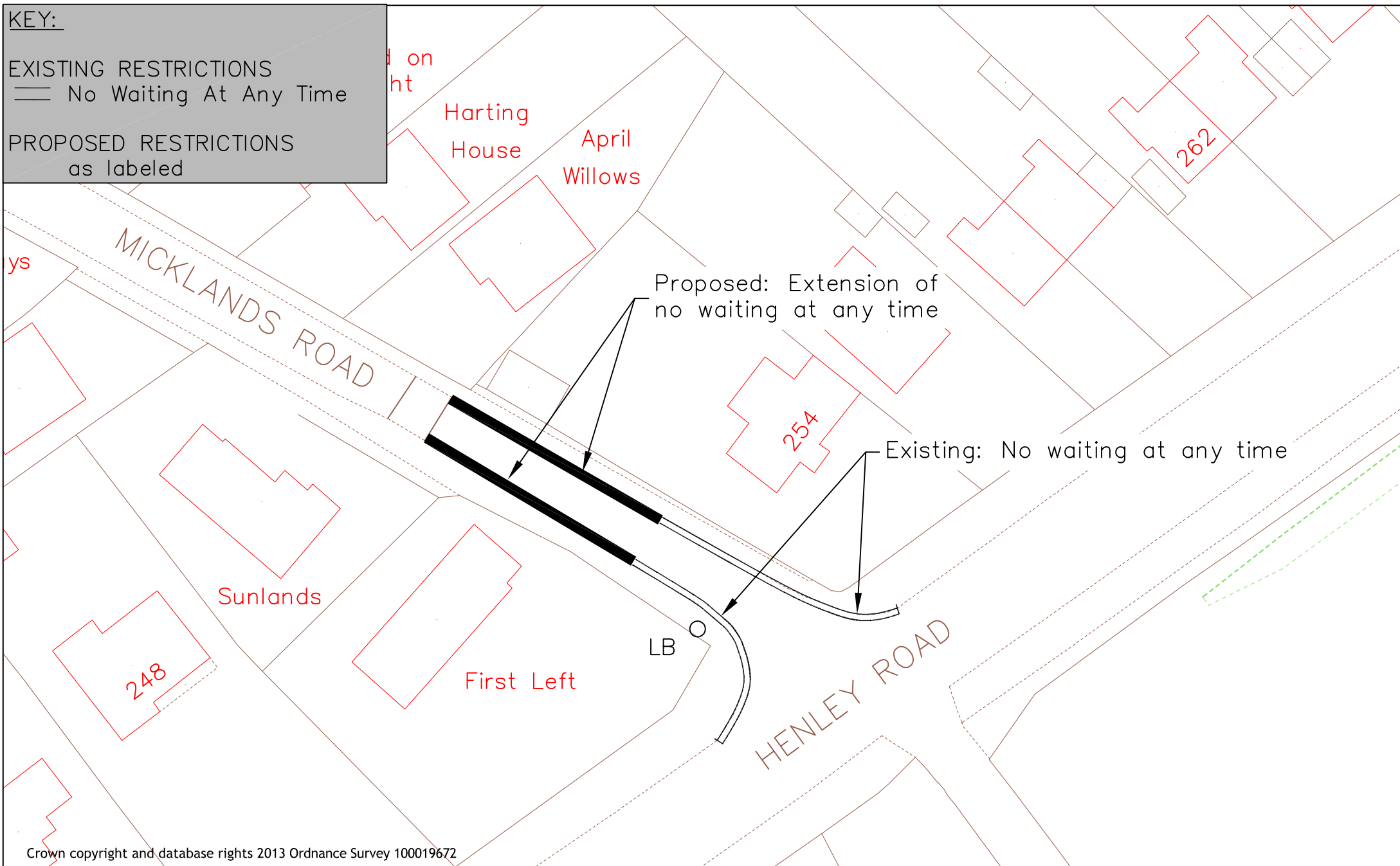
KEY:

EXISTING RESTRICTIONS

— No Waiting At Any Time

PROPOSED RESTRICTIONS

as labeled



Crown copyright and database rights 2013 Ordnance Survey 100019672

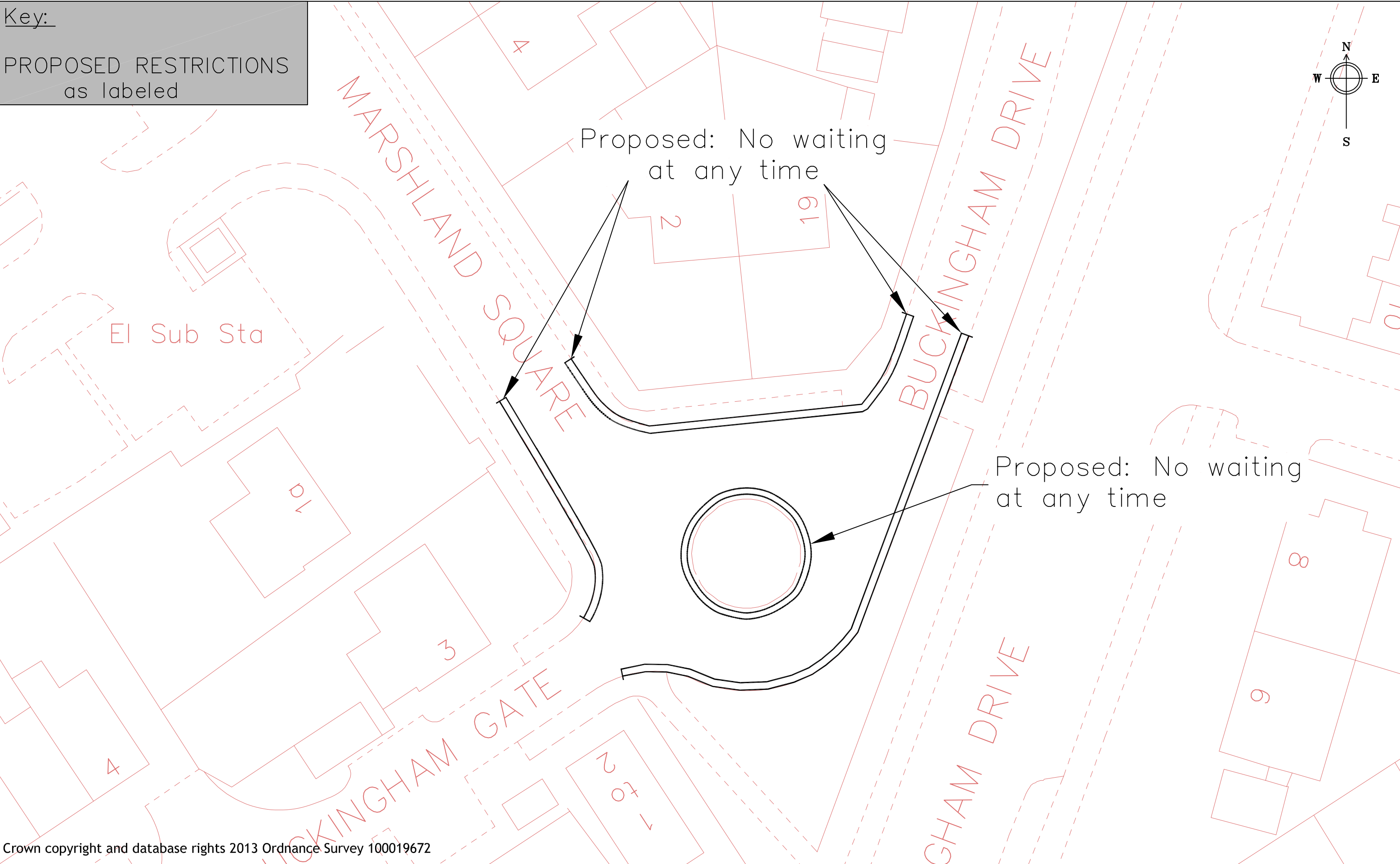
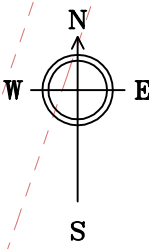


Reading
Borough Council
Working better with you

Transportation & Streetcare
Civic Centre
Reading
RG1 2LU

Project WAITING RESTRICTION REVIEW 2017A	Scale N.T.S	Drawn KD
	Date MAR 17	Checked JT
Drawing MICKLANDS ROAD	Approved JT	
	Drawing No. PE1_Micklands Road	

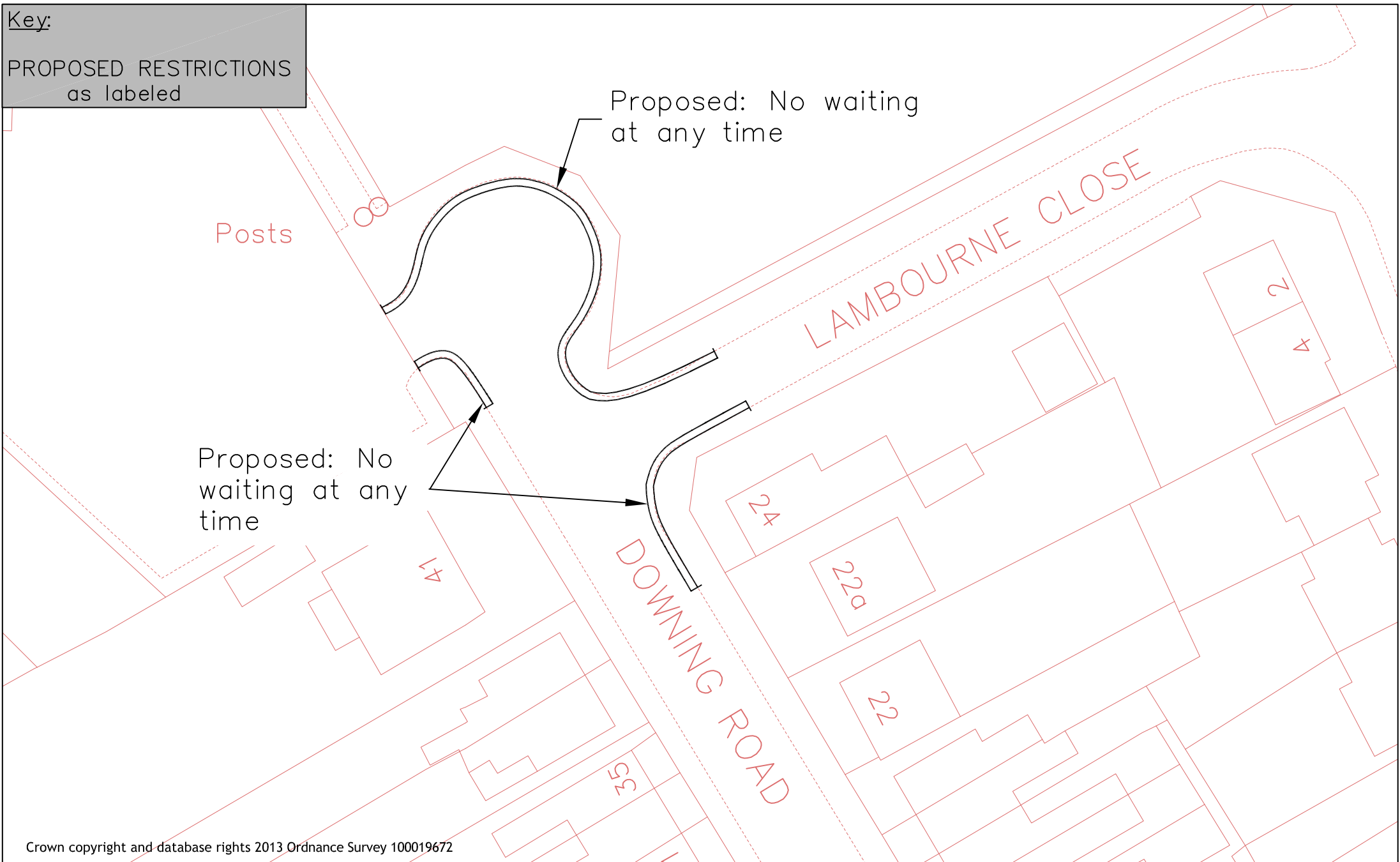
Key:
PROPOSED RESTRICTIONS
as labeled



Crown copyright and database rights 2013 Ordnance Survey 100019672

Project WAITING RESTRICTION REVIEW 2017A	Scale N.T.S	Drawn KD
	Date APR 17	Checked JT
	Approved JT	
Drawing BUCKINGHAM DRIVE	Drawing No. PE2_Buckingham Drive	

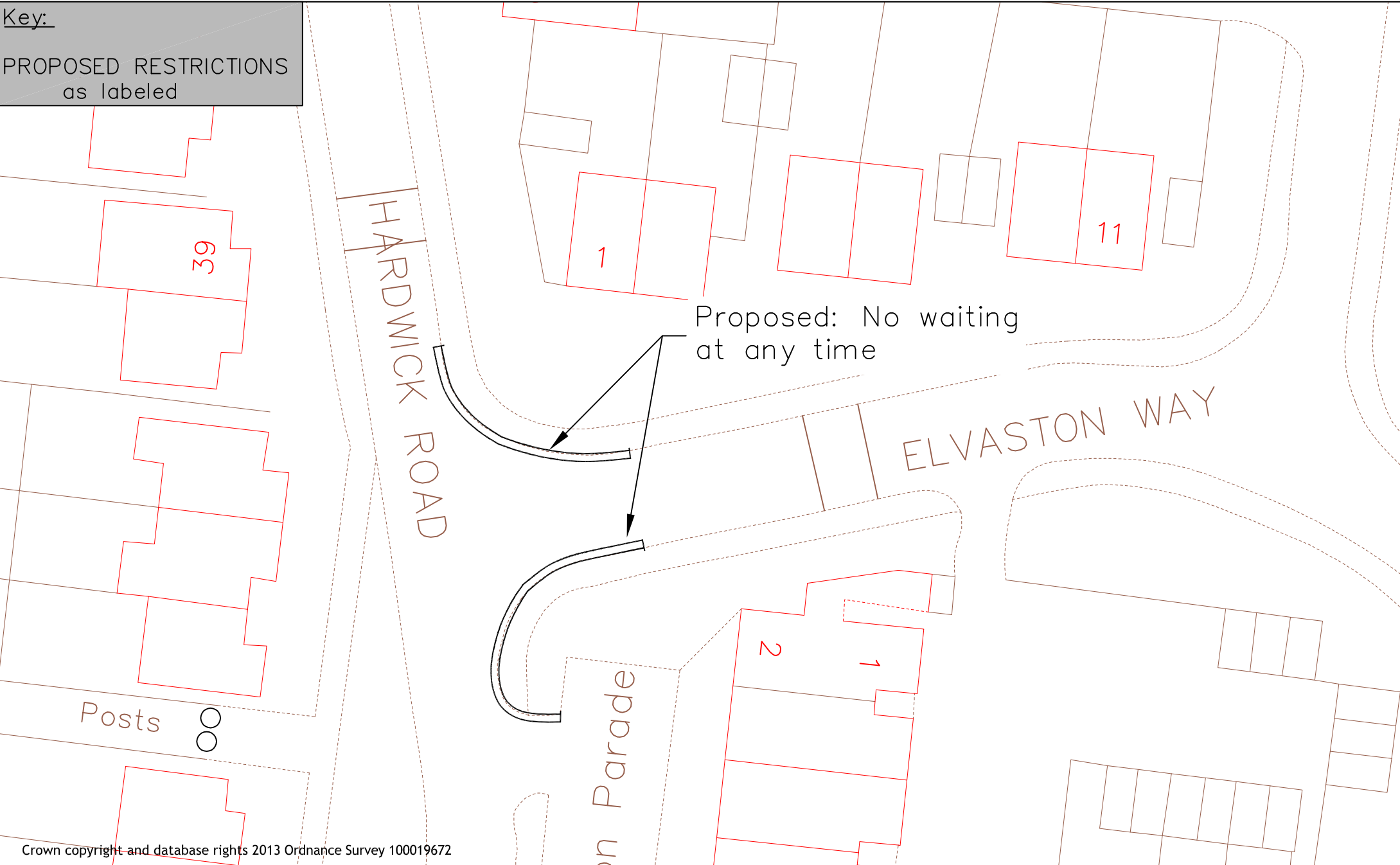
Key:
PROPOSED RESTRICTIONS
as labeled



Crown copyright and database rights 2013 Ordnance Survey 100019672

Project	Scale	Drawn
	N.T.S	KD
WAITING RESTRICTION REVIEW 2017A	Date	Checked
	APR 17	JT
Drawing	Approved	
	JT	
DOWNING ROAD		Drawing No.
		T11_Downing Road

Key:
PROPOSED RESTRICTIONS
as labeled



Crown copyright and database rights 2013 Ordnance Survey 100019672

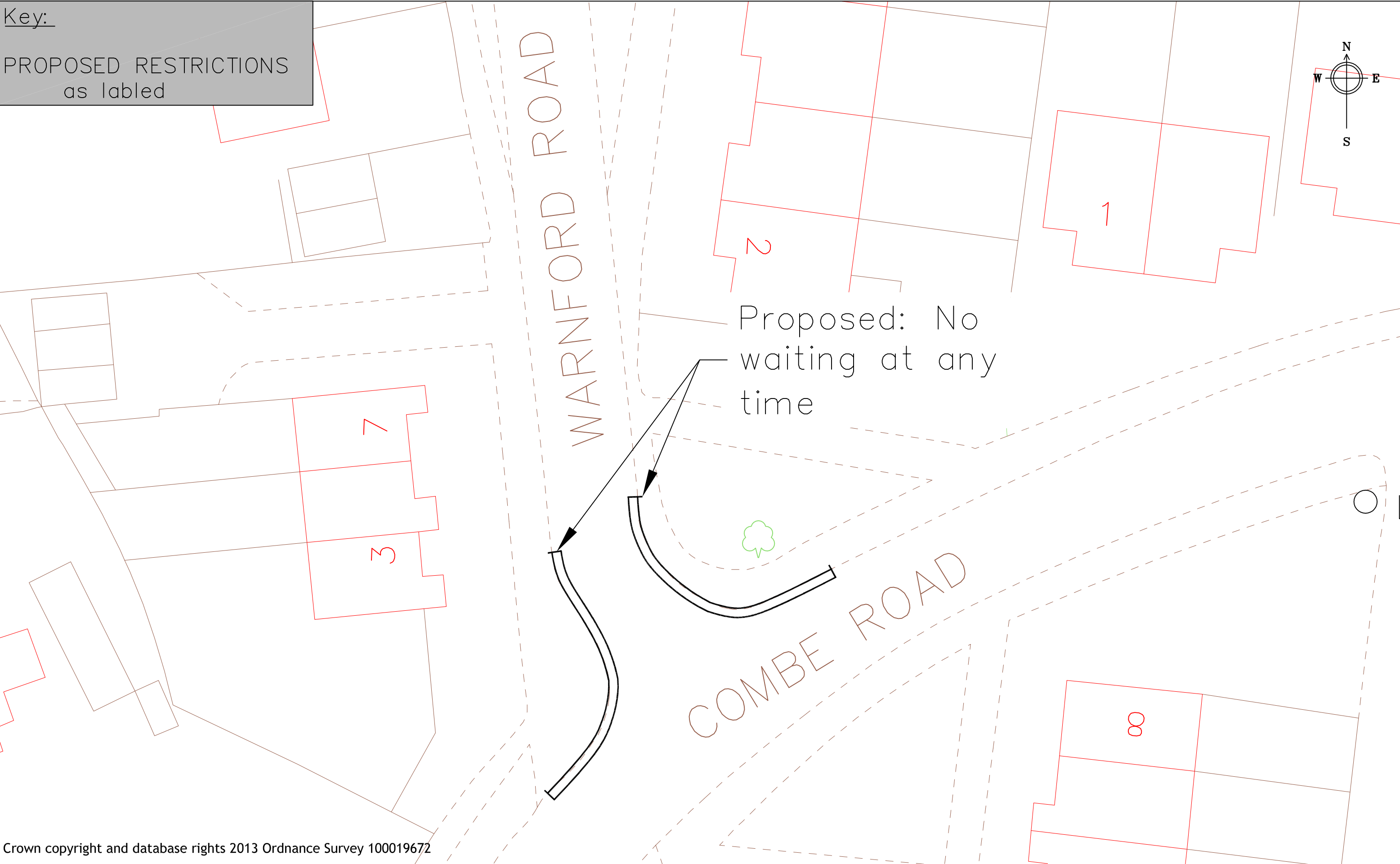
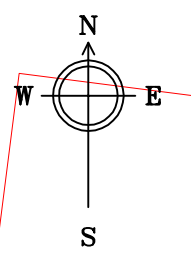


Reading
Borough Council
Working better with you

Transportation & Streetcare
Civic Centre
Reading
RG1 2LU

Project WAITING RESTRICTION REVIEW 2017A	Scale N.T.S	Drawn KD
	Date APR 17	Checked JT
Drawing HARDWICK ROAD ELVASTON WAY	Approved JT	
	Drawing No. TI2_Hardwick Road Elvaston Way	

Key:
PROPOSED RESTRICTIONS
as labeled



Crown copyright and database rights 2013 Ordnance Survey 100019672



Transportation & Streetcare
Civic Centre
Reading
RG1 2LU

Project WAITING RESTRICTION REVIEW 2017A	Scale N.T.S	Drawn KD
	Date APR 17	Checked JT
	Approved JT	
Drawing COMBE ROAD WARNFORD ROAD	Drawing No. TI3_Combe Road Warnford Road	