

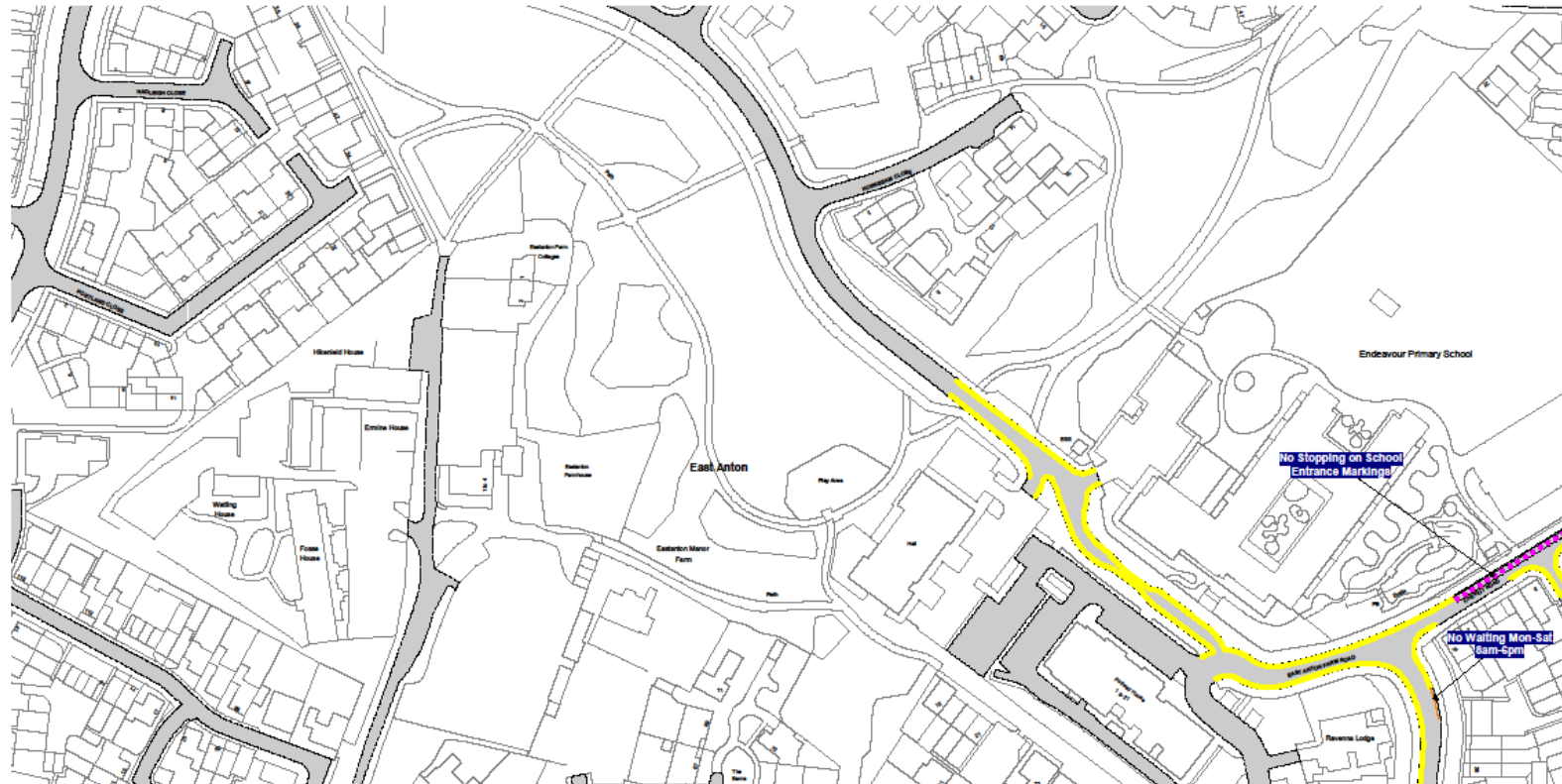
HCC Bus Gate

East Anton Farm Road

Andover

MAP SCHEDULE

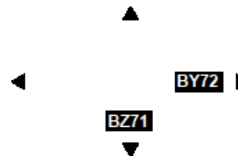
THE HAMPSHIRE COUNTY COUNCIL PROHIBITION AND RESTRICTION OF WAITING AND PARKING PLACES MAP SCHEDULES



SCALE - 1 : 1250 at A3 size

NOTE: SEE STATIC MAP SCHEDULES LEGEND FOR RESTRICTIONS DISPLAYED

This map is reproduced from Ordnance Survey material with the permission of Ordnance Survey on behalf of the Controller of Her Majesty's Stationery Office © Crown Copyright. Unauthorised reproduction infringes Crown copyright and may lead to prosecution or civil proceedings. Hampshire County Council Licence No: 100019180 2021



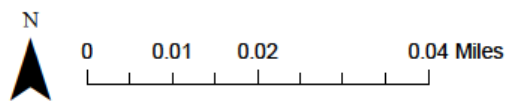
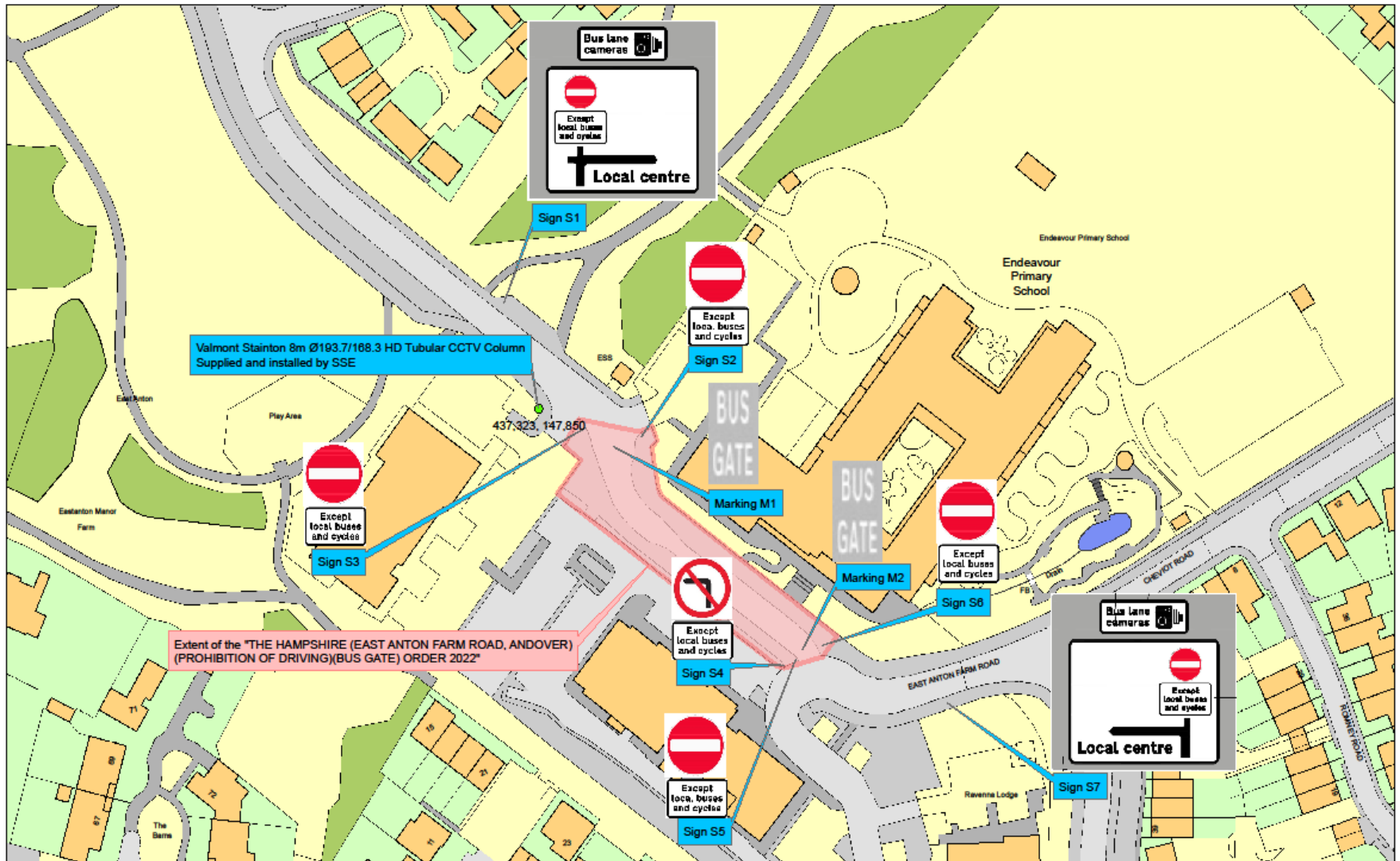
Status: CONFIRMED

Tile Reference: Tile Ref: BY71

Sheet Revision Number: 0

Sheet Active From: 30/08/2021

East Anton bus gate TRO - installed signs and markings plan



© Crown copyright and database rights 2022 Ordnance Survey 100019180.
 Use of this data is subject to terms and conditions. You are granted a non-exclusive, royalty free, revocable licence solely to view the Licensed Data for non-commercial purposes for the period during which HCC makes it available. You are not permitted to copy, sub-license, distribute, sell or otherwise make available the Licensed Data to third parties in any form. Third party rights to enforce the terms of this licence shall be reserved to Ordnance Survey

SIGN no. S1



SIGN no. S2



SIGN no. S2 & S3



SIGN no. S4



SIGN no. S4, S5 & S6



SIGN no. S7



Camera Location

