

Department for Transport

Eric Holden
Regeneration & Development
Engineering Services
Calderdale Council
Northgate House
Northgate
Halifax HX1 1UN

Kate Soley Barton
Traffic Signs Policy Advisor
Traffic Management Division TM4
Department for Transport
2/08
Great Minster House
76 Marsham Street
London
SW1P 4DR
Direct Line: 020 7944 2989
Fax: 020 7944 2469
GTN No: 3533 2989
Email: Catherine.Soley-
Barton@dft.gsi.gov.uk

Web Site: www.dft.gov.uk

Our Ref: 63

23 December 2008

Dear Mr Holden,

Revised authorisation of zonal signing and road markings for Halifax Town Centre


I enclose two copies of each of the following:
Two copies of the signed authorisation
Two copies of the plan
Two copies of the revised sign drawings

Please forward a copy of each of these to the relevant police force.

Yours sincerely,



Kate Soley Barton





GT46/2/131

**ROAD TRAFFIC REGULATION ACT 1984 - SECTIONS 64 AND 65
AUTHORISATION OF TRAFFIC SIGNS AND SPECIAL DIRECTIONS**

The Secretary of State for Transport, in exercise of his powers under Sections 64 and 65 of the Road Traffic Regulation Act 1984, and of all other powers enabling him in that behalf, for the purpose of informing road users of parking, vehicle speed, and access controls at Halifax Town Centre in Calderdale, hereby:-

1. authorises the erection at or within 5 metres of the sites marked with a red cross on the attached plan numbered GT 46/2/131(Pt3)-3 of a traffic sign (hereinafter referred to as "the authorised sign A") conforming as to size, colour and character with that shown at A in the attached schedule of drawings numbered GT 46/2/131(Pt3)-4; and
2. authorises the erection at or within 5 metres of the sites marked with a blue cross on the said plan of a traffic sign (hereinafter referred to as "the authorised sign B") conforming as to size, colour and character with that shown at B in the said schedule of drawings; and
3. authorises the erection at or within 5 metres of the site marked with a green cross on the said plan of a traffic sign (hereinafter referred to as "the authorised sign C") conforming as to size, colour and character with that shown at C in the said schedule of drawings; and
4. authorises the erection at or within 5 metres of the sites marked with a pink cross on the said plan of a traffic sign (hereinafter referred to as "the authorised sign D") conforming as to size, colour and character with that shown at D in the said schedule of drawings; and
5. authorises the erection at or within 5 metres of the site marked with a purple cross on the said plan of a traffic sign (hereinafter referred to as "the authorised sign E") conforming as to size, colour and character with that shown at E in the attached drawing numbered Gt46/2/143(pt3) -5, save that the times may omitted or varied; and
6. authorises the erection at or within 5 metres of the site marked with a brown cross on the said plan of a traffic sign (hereinafter referred to as "the authorised sign F") conforming as to size, colour and character with that shown at F in the said schedule of drawings; and



GT46/2/131

7. authorises the erection at or within 5 metres of the site marked with a black cross on the said plan of a traffic sign (hereinafter referred to as "the authorised sign G") conforming as to size, colour and character with that shown at G in the attached drawing numbered GT46/2/143(pt3) -6; and
8. authorises the erection at or within 5 metres of the sites numbered H3 – H 13 on the said plan of traffic signs (hereinafter referred to as "the authorised signs G") , as shown schematically in the correspondingly numbered drawings on the said plan but conforming as to size, colour and character with the appropriate signs to diagrams 606, 612, 613, 616, 629.1 and 652 in Schedule 2 to the Traffic Signs Regulations 2002 (Part I of SI 2002/3113, "the 2002 Regulations"), save that they shall be illuminated in accordance with Schedule 17 item 4 in the 2002 Regulations; and
9. authorises the placing on roads within the area marked with a broken blue line on the said plan of a traffic sign consisting of a road marking (hereinafter referred to as "the authorised marking") conforming as to size, colour and character with that shown in diagram 1020.1 in Schedule 6 in the 2002 Regulations, except that it shall have a width of 50mm; and
10. directs that the road marking shown in diagram ^{SR47} 1019 in Schedule 6 to the 2002 Regulations need not be used in the areas marked light brown and labelled Pedestrian Zone (Area 1) on the said plan, and
11. directs that the road marking shown in diagram ^{DR48} 1020.1 in Schedule 6 to the 2002 Regulations need not be used in the areas marked light blue and labelled Pedestrian Zone (Area 2) on the said plan, and
12. directs that the road markings shown in diagrams ^{SR46} 1017 and ^{DR49} 1018.1 in Schedule 6 to the 2002 Regulations need not be used in the areas marked Pedestrian Zone ((Area1) and Area2)) on the said drawings, and
13. directs that it is a condition of this authorisation that the authorised signs A, B, C, D, E, F, and G may be placed only to indicate the effect of a corresponding Traffic Regulation Order; and



GT46/2/131

14. directs, without prejudice to any statutory provision to the like effect, that it is a condition of this authorisation that the erection of the authorised signs A, B, C, D, E, F and G at or near the said sites shall continue to have effect only until such day as may be appointed by one month's notice given by the Secretary of State in writing to the traffic authority for the removal or alteration of the authorised signs A, B, C, D, E, F and G and on that day the said authorisation shall, without prejudice to the giving of any further authorisation or direction, cease to have effect.

The provisions of Regulations 12, 18 and 19 of the 2002 Regulations shall apply to the authorised signs A, B and C in the same manner as they apply to the sign shown in diagram 663 in Schedule 2 to those Regulations.

The provisions of Regulations 12, 17, 18 and 19 of the 2002 Regulations shall apply to the authorised signs D and E in the same manner as they apply to the sign shown in diagram 618.3A in Schedule 2 to those Regulations.

The provisions of Regulations 12, 18 and 19 of the 2002 Regulations shall apply to the authorised sign F in the same manner as they apply to the sign shown in diagram 652 in Schedule 2 to those Regulations.

The provisions of Regulation 12, 18 and 19 of the 2002 Regulations shall apply to the authorised sign G in the same manner as they apply to the sign shown in diagram 675 in Schedule 2 to those Regulations.


This authorisation replaces the earlier one dated 17 November 2008 under reference GT46/2/131 which is hereby revoked.

Dated... 19 December 2008

Signed by authority of the Secretary of State

..... *L. S. Hansan*

A Grade 7 Official in the Department for Transport



Department for Transport

Date 25/8/08

No. 5726/2/131/08

Sign A



Scheme Ref.	
Sign Reference 0 plate	'x'-height 37.5
Letter colour BLACK	SIGN FACE
Background WHITE	Width 700mm
Border BLACK	Height 390mm
Material	Area 0.27sq.m

Scheme Ref.	
Sign Reference 674	'x'-height 80.0
Letter colour BLACK	SIGN FACE
Background WHITE	Width 660mm
Border BLACK	Height 850mm
Material	Area 0.56sq.m

Scheme Ref.	
Sign Reference 663v	'x'-height 37.5
Letter colour BLACK	SIGN FACE
Background WHITE	Width 700mm
Border BLACK	Height 1008mm
Material	Area 0.71sq.m

Gateway Sign GS1

POST(S) & FOUNDATIONS		
Mounting Height	500mm	Bases Combined
Number	2	Base Width 1420mm
Size	88.9x4CHS	Base Length 1300mm
Length	3795mm	Base Depth 600mm
Centres	820mm	Base Vol. o/a 1.11 m3
Illumination	No	Earth Cover 150mm

Reverse panel face stove enamelled black

A	Aug 08	Pay & display replaced by Pay & Display	EH
REV	DATE	DESCRIPTION	INTLS

METROPOLITAN BOROUGH OF CALDERDALE

Halifax Town Centre
Hoop Sign Detail
Gateway Sign GS1

SCALE:	DRAWN	DM	04/02
Not to scale	TRACED		
	CHECKED	NAP	04/02

TOM McCABE
HEAD OF ENGINEERING SERVICES
NORTHEAST HOUSE, NORTHGATE,
HALIFAX, HX1 1UN

Sign B



Scheme Ref.	
Sign Reference 0 plate	'x'-height 37.5
Letter colour BLACK	SIGN FACE
Background WHITE	Width 700mm
Border BLACK	Height 390mm
Material	Area 0.27sq.m

Scheme Ref.	
Sign Reference 674	'x'-height 80.0
Letter colour BLACK	SIGN FACE
Background WHITE	Width 660mm
Border BLACK	Height 850mm
Material	Area 0.56sq.m

Scheme Ref.	
Sign Reference 663v	'x'-height 37.5
Letter colour BLACK	SIGN FACE
Background WHITE	Width 700mm
Border BLACK	Height 1008mm
Material	Area 0.71sq.m

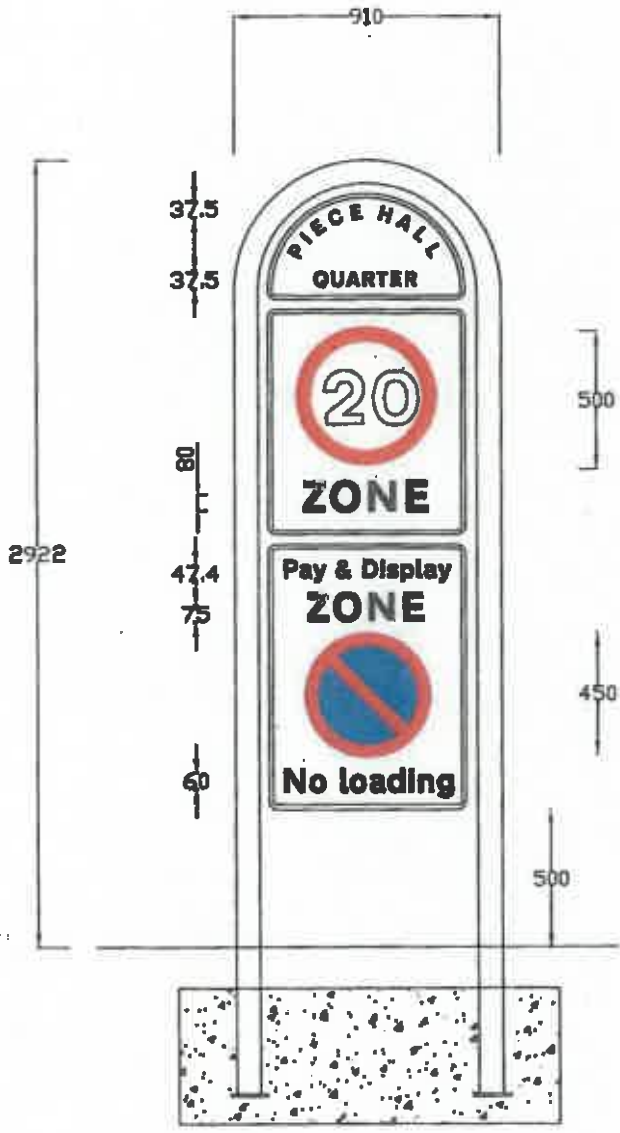
Gateway Sign GS2

POST(S) & FOUNDATIONS			
Mounting Height	500mm	Bases	Combined
Number	2	Base Width	1420mm
Size	88.9x4CHS	Base Length	1300mm
Length	3795mm	Base Depth	600mm
Centres	820mm	Base Vol. o/a	1.11 m3
Illumination	No	Earth Cover	150mm

Reverse panel face stove enamelled black

A	Aug 08	Pay & Display replaced by Pay & Display	EH
REV	DATE	DESCRIPTION	INTLS
METROPOLITAN BOROUGH OF CALDERDALE			
Halifax Town Centre Hoop Sign Detail Gateway Sign GS2			
SCALE:	Not to scale	DRAWN	DM 04/02
		TRACED	
		CHECKED	NAP 04/02
TOM McCABE HEAD OF ENGINEERING SERVICES NORTHGATE HOUSE, NORTHGATE, HALIFAX, TX1 1UN			
DRAWING No. 72/161/1200/01/032			A

Sign C



Scheme Ref.	
Sign Reference 0_plate	'x'-height 37.5
Letter colour BLACK	SIGN FACE
Background WHITE	Width 700mm
Border BLACK	Height 390mm
Material	Area 0.27sq.m

Scheme Ref.	
Sign Reference 674	'x'-height 80.0
Letter colour BLACK	SIGN FACE
Background WHITE	Width 660mm
Border BLACK	Height 850mm
Material	Area 0.56sq.m

Scheme Ref.	
Sign Reference 663v	'x'-height 37.5
Letter colour BLACK	SIGN FACE
Background WHITE	Width 700mm
Border BLACK	Height 1008mm
Material	Area 0.71sq.m

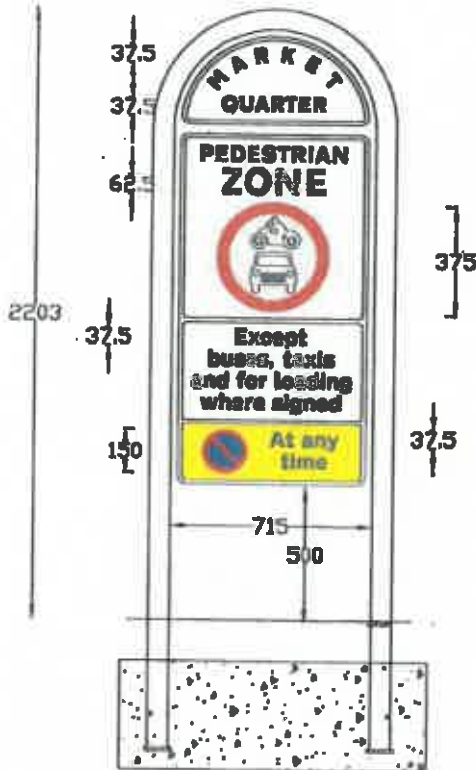
Gateway Sign GS3

POST(S) & FOUNDATIONS			
Mounting Height	500mm	Bases	Combined
Number	2	Base Width	1420mm
Size	88.9x4CHS	Base Length	1300mm
Length	3795mm	Base Depth	600mm
Centres	820mm	Base Vol. o/a	1.11 m3
Illumination	No	Earth Cover	150mm

Reverse panel face stove enamelled black

A	Aug 08	Pay & Display replaced by Pay & Display	EH
REV	DATE	DESCRIPTION	INTLS
METROPOLITAN BOROUGH OF CALDERDALE			
Halifax Town Centre. Hoop Sign Detail Gateway Sign GS3			
SCALE:	Not to scale	DRAWN	DM 04/02
		TRACED	
		CHECKED	NAP 04/02
TOM McCABE HEAD OF ENGINEERING SERVICES NORTHGATE HOUSE, NORTHGATE, HALIFAX, HX1 1UN			
DRAWING No. 72/101/1200/04/053			A

Sign D



Scheme Ref.	
Sign Reference Q_plate	'x'-height 37.5
Letter colour	BLACK
Background	WHITE
Border	BLACK
	Width 665mm
	Height 325mm
	Area 0.22sq.m

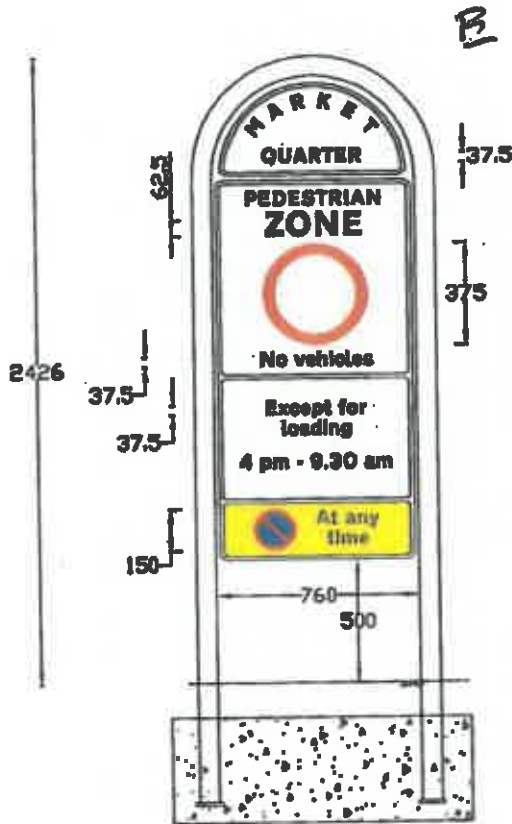
Scheme Ref. hxtc-reduced-sign4var	
Sign Reference 618.3var	'x'-height 37.5
Letter colour	BLACK
Background	WHITE
Border	BLACK
	Width 665mm
	Height 1205mm
	Area 0.80sq.m

Gateway Sign GS4

POST(S) & FOUNDATIONS			
Mounting Height	500mm	Bases	Combined
Number	2	Base Width	1180mm
Size	76.1x4CHS	Base Length	1000mm
Length	2655mm	Base Depth	500mm
Centres	780mm	Base Vol. o/a	0.59 m3
Illumination	No	Earth Cover	150mm

REV	DATE	DESCRIPTION	INTLS
METROPOLITAN BOROUGH OF CALDERDALE			
Halifax Town Centre Hoop Sign Detail Gateway Sign GS4			
SCALE:		DRAWN	DM 04/02
Not to scale		TRACED	
		CHECKED	NAP 04/02

TOM McCABE
HEAD OF ENGINEERING SERVICES
NORTHGATE HOUSE, NORTHGATE,
HALIFAX, RX1 1UN



Scheme Ref.		
Sign Reference	0_plate	'x'-height 37.5
Letter colour	BLACK	SIGN FACE
Background	WHITE	Width 690mm
Border	BLACK	Height 350mm
Material		Area 0.24sq.m

Scheme Ref. zones and loops		
Sign Reference	618.3v3	'x'-height 37.5
Letter colour	BLACK	SIGN FACE
Background	WHITE	Width 710mm
Border	BLACK	Height 1410mm
Material		Area 1.00sq.m

Gateway Sign GS5

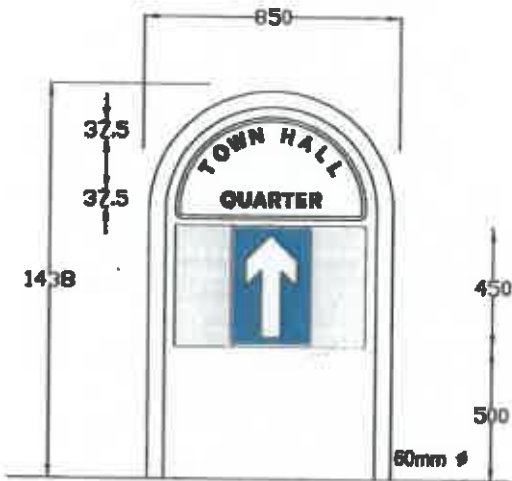
POST(S) & FOUNDATIONS		
Mounting Height	500mm	Bases Combined
Number	2	Base Width 1200mm
Size	76.1x4CHS	Base Length 1000mm
Length	2655mm	Base Depth 500mm
Centres	800mm	Base Vol. c/a 0.6 m ³
Illumination	No	Earth Cover 150mm

Reverse panel face stove enamelled black

Department for Transport
 Date 12/12/05
 No. G546/2/43/11.3/5

REV	DATE	DESCRIPTION	INTLS
A	11/07	Leading plate lines amended	DM
METROPOLITAN BOROUGH OF CALDERDALE			
Halifax Town Centre. Hoop Sign Detail Gateway Sign GS5			
SCALE	Not to scale	DRAWN	DM 04/02
		TRACED	
		CHECKED	NAP 04/02
TOM McPARK HEAD OF ENGINEERING SERVICES METROPOLITAN BOROUGH OF CALDERDALE HALIFAX, BA1 10N			
DRAWING No. 72/101/1200/01/005			A

Sign F



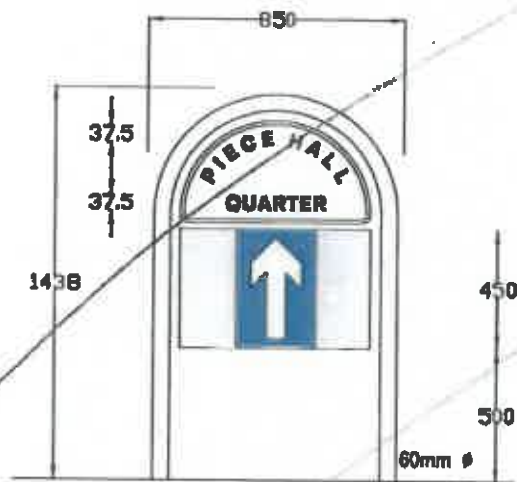
Scheme Ref.	
Sign Reference	Q_plate 'x'-height 37.5
Letter colour	BLACK SIGN FACE
Background	WHITE Width 700mm
Border	BLACK Height 390mm
	Area 0.27sq.m

Scheme Ref.	
Sign Reference	652 'x'-height N/A
Letter colour	WHITE SIGN FACE
Background	BLUE Width 700mm
Border	WHITE/GREY Height 450mm
	Area 0.315sq.m

Reverse panel face stove enamelled black

Hoop Sign H1

Sign G



Scheme Ref.	
Sign Reference	Q_plate 'x'-height 37.5
Letter colour	BLACK SIGN FACE
Background	WHITE Width 700mm
Border	BLACK Height 390mm
	Area 0.27sq.m

Scheme Ref.	
Sign Reference	652 'x'-height N/A
Letter colour	WHITE SIGN FACE
Background	BLUE Width 700mm
Border	WHITE/GREY Height 450mm
	Area 0.315sq.m

Reverse panel face stove enamelled black

Hoop Sign H2

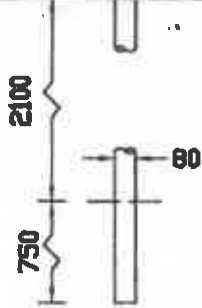
Not V2

REV	DATE	DESCRIPTION	DWTS	
METROPOLITAN BOROUGH OF CALDERDALE				
Halifax Town Centre Hoop Sign Detail Hoop Sign H1 & H2				
SCALE:		DRAWN	DM	04/02
Not to scale		TRACED		
		CHECKED	NAP	04/02
TOM McCABE HEAD OF ENGINEERING SERVICES NORTHGATE HOUSE, NORTHGATE, HALIFAX, HX1 1UN				
DRAWING No. 72/161/1200/dtr/H1-2				



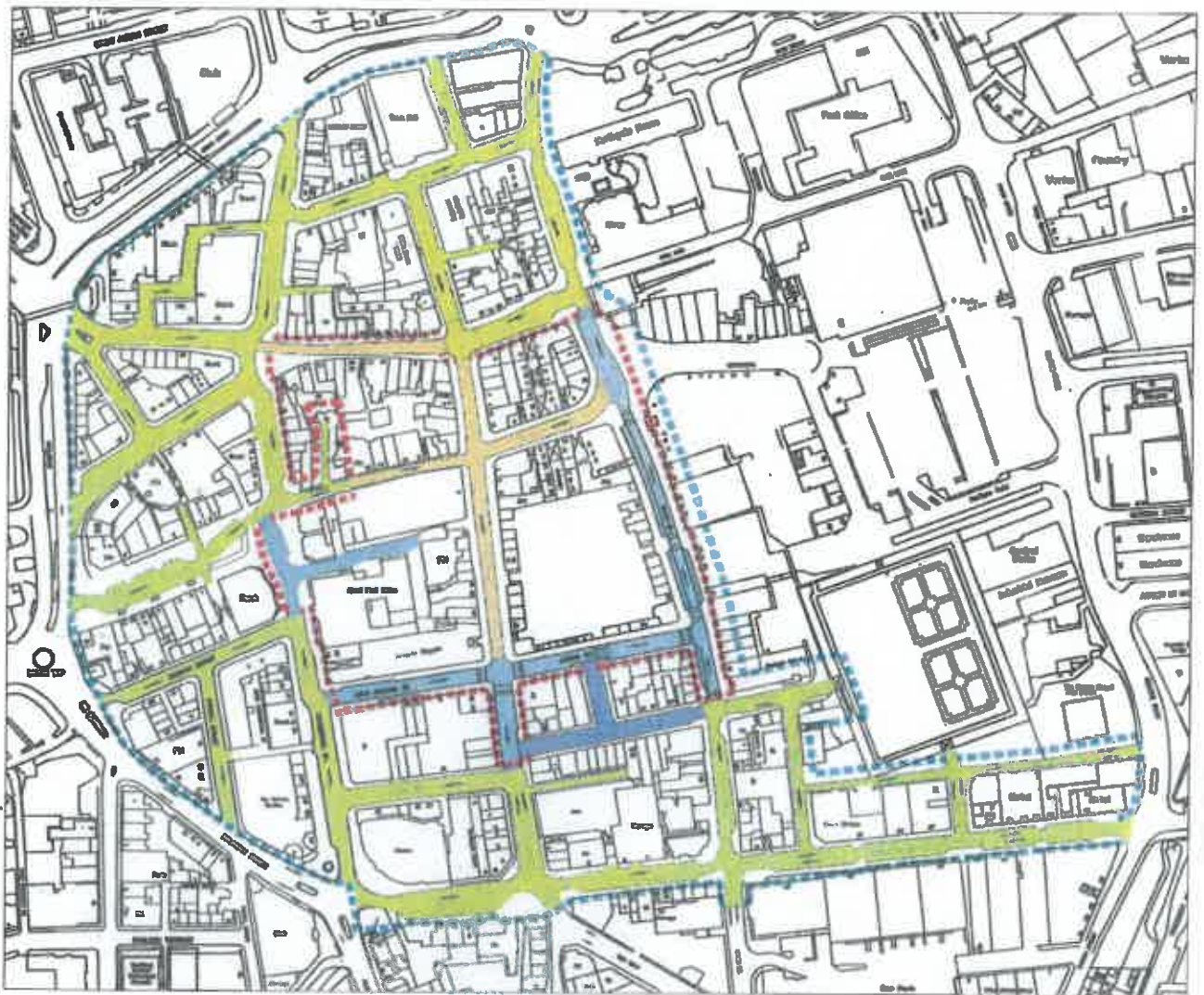
G

Scheme Ref.		Sign height	400
Sign Reference		SIGN FACE	
Letter colour		BLACK	
Background	WHITE	Width	700mm
Border	BLACK	Height	800mm
Material		Area	0.68sqm



Post Mounted Sign S1

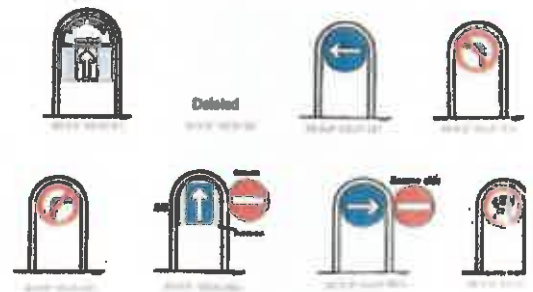
Department for Transport
 Date 18/12/08
 No. 6746/2/143/103



- Controlled Parking Zone Boundary**
- Pedestrian Zone Boundary**
- Existing hoop sign needing reapproval.**
- Existing post-mounted sign needing reapproval**
- Traffic Flow Direction.**
- Automated Rising Bollards**

ROAD EXTINGUISHED:
No public vehicular access.

PEDESTRIAN ZONE (AREA 1):
Limited vehicular access (time restricted).
No road markings at all.
Combination of Hooped and post-mounted signs to define restrictions.
Repeater sign S3 to be used to denote waiting/loading restrictions.



Date 12/12/08

6746/07/131(23)

Date 15/12/08

6746/07/143(23) 3



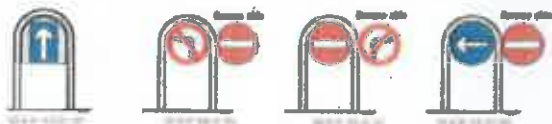
PEDESTRIAN ZONE (AREA 2):

Restricted vehicular access.
No yellow markings (1018.1 or 1020.1) but all bus stops, taxi ranks and loading bays marked.
Combination of Hooped and post-mounted signs to define restrictions.
Repeater sign S2 used throughout to denote waiting/loading restrictions.



ROADS WITHIN CPZ BUT OUTSIDE PEDESTRIAN ZONE:

Unrestricted vehicular access.
Conventional road markings.
Combination of Hooped and post-mounted signs to define restrictions.



B	Nov 2008	085 modified 'Except for loading 4pm - 9.30am'	EH		
A	Aug 2008	H2 sign deleted from scheme, 051-053 & 085 modified	EH		
REV.	DATE	REVISION DETAILS	DRN.	CHKD.	APPRD.

PROJECT TITLE

HALIFAX TOWN CENTRE ZONES AND LOOPS

DRAWING TITLE

PROPOSED DfT AUTHORISATION



M. HERRIS
ENGINEERING SERVICES
NORTHGATE HOUSE
NORTHGATE
HALIFAX. HX1 1UH

OFFICE PROJECT NUMBER
8409

DRAWING STATUS
DRAFT

DESCRIPTION	DRG. SIZE	DRWEN	CHECKED	APPROVED	DUE
	A2	DM	NAP	NAP	04/07

SCALE	DRAWING NUMBER	REVISION
Not to scale	72/161/DfT/01	B