



GT46/45/133

**ROAD TRAFFIC REGULATION ACT 1984 – SECTIONS 64 AND 65
AUTHORISATION OF TRAFFIC SIGNS AND SPECIAL DIRECTIONS**

The Secretary of State for Transport, in exercise of his powers under Sections 64 and 65 of the Road Traffic Regulation Act 1984 and of all other powers enabling him in that behalf, for the purpose of informing road users of a Restricted Zone in High Street, Poole, hereby:-

1. authorises the erection at or within 5 metres of the sites indicated schematically on the attached plan numbered GT46/45/133(Pt2)-5 of a traffic sign (hereinafter referred to as "the authorised sign A") conforming as to size, colour and character with that shown on the attached corresponding drawing numbered NP663.2, save that the lower panel shall be varied to read "At any time except in signed bays"; and
2. authorises the erection at or within 5 metres of the sites indicated schematically on the said plan of a traffic sign (hereinafter referred to as "the authorised sign B") conforming as to size, colour and character with that shown on the attached corresponding drawing numbered NP637.4; and
3. authorises the erection at or within 5 metres of the sites indicated schematically on the said plan of a traffic sign (hereinafter referred to as "the authorised sign C") conforming as to size, colour and character with that shown on the attached corresponding drawing numbered NP664.1; and



GT46/45/133

4. authorises the erection at or within 5 metres of the sites indicated schematically on the said plan of a traffic sign (hereinafter referred to as "the authorised sign D") conforming as to size, colour and character with that shown correspondingly at D in the attached set of drawings numbered GT46/45/133(Pt 2)-6; and
5. authorises the erection at or within 5 metres of the sites indicated schematically on the said plan of a traffic sign (hereinafter referred to as "the authorised sign E") conforming as to size, colour and character with that shown correspondingly at E in the said set of drawings; and
6. authorises the placing at the sites referenced "Parking bay detail 10", "Parking bay detail 11" and "Parking bay detail 12" on the said plan of a traffic sign consisting of a road marking (hereinafter referred to as "the authorised marking 1") conforming as to size and character with those referenced correspondingly in the said set of drawings, save that (a) the authorised marking 1 shall comprise white block pavers, and (b) the outer edge shall be omitted in the manner shown on the said plan; and
7. authorises the placing at the sites referenced "RM01", "RM02" and "RM03" on the said plan of a traffic sign consisting of a road marking (hereinafter referred to as "the authorised marking 2") conforming as to size and character with those referenced correspondingly in the said set of drawings, save that (a) the authorised marking 2 shall be white, and (b) the outer edge shall be omitted in the manner shown on the said plan; and



GT46/45/133

8. directs that the authorised sign B need not be used in conjunction with the road markings to diagram 1018.1 and diagram 1020.1 in Schedule 6 to the Traffic Signs Regulations 2002 (Part I of SI 2002/3113, "the 2002 Regulations"); and
9. directs that the authorised sign D and the authorised sign E may be used in conjunction with the authorised marking 1: and
10. directs that the authorised sign E may be used in conjunction with the authorised marking 2: and
11. directs that notwithstanding the provisions of Direction 24(1) in the Traffic Signs General Directions 2002 (Part II of SI 2002/3113 "the 2002 Directions"), the signs to diagram 660.4 and diagram 661.1 in Schedule 2 to the 2002 Regulations may be used in conjunction with the authorised marking 1; and
12. directs that notwithstanding the provisions of Direction 24(1) in the 2002 Directions, signs to diagram 639.1B, diagram 660.4, diagram 661.1 and diagram 661A in Schedule 2 to the 2002 Regulations may be used in conjunction with the authorised marking 2: and
13. directs that the notwithstanding the provisions of Direction 24(1) in the 2002 Directions, the signs to diagram 639.1B need not be used in conjunction with the marking to diagram 1017, diagram 1018.1 and diagram 1019 in Schedule 6 to the 2002 Regulations; and
14. directs, that it is a condition of this authorisation that the authorised signs A, B, C, D and E and the authorised marking 1 and the authorised marking 2 may only be placed to indicate the effect of a corresponding Traffic Regulation Order; and



GT46/45/133

15. directs, without prejudice to any statutory provision to the like effect, that it is a condition of this authorisation that the placing of the authorised signs A, B, C, D and E and the authorised marking 1 and 2, at or near the said sites shall continue to have effect only until such day as may be appointed by one month's notice given by the Secretary of State in writing to the traffic authority for the removal or alteration of the authorised signs A, B, C, D and E and the authorised marking 1 and 2, and on that day the said authorisation shall, without prejudice to the giving of any further authorisation or direction, cease to have effect.

The provisions of Regulations 12, 18 and 19 of the 2002 Regulations shall apply to the authorised sign A in the same manner as they apply to the sign shown in diagram 663 in Schedule 2 to those Regulations.

The provisions of Regulations 12, 18 and 19 of the 2002 Regulations shall apply to the authorised sign B in the same manner as they apply to the sign shown in diagram 637.2 in Schedule 2 to those Regulations.

The provisions of Regulations 12, 18 and 19 of the 2002 Regulations shall apply to the authorised sign C in the same manner as they apply to the sign shown in diagram 664 in Schedule 2 to those Regulations.

The provisions of Regulations 12, 18 and 19 of the 2002 Regulations shall apply to the authorised sign D in the same manner as they apply to the sign shown in diagram 661.1 in Schedule 2 to those Regulations.

The provisions of Regulations 12, 18 and 19 of the 2002 Regulations shall apply to the authorised sign E in the same manner as they apply to the sign shown in diagram 661.1 in Schedule 2 to those Regulations.



GT46/45/133

The provisions of Regulations 12 and 31 of the 2002 Regulations shall apply to the authorised marking 1 in the same manner as they apply to the road marking shown in diagram 1028.4 in Schedule 6 to those Regulations.

The provisions of Regulations 12 and 31 of the 2002 Regulations shall apply to the authorised marking 2 in the same manner as they apply to the road marking shown in diagram 1032 in Schedule 6 to those Regulations.

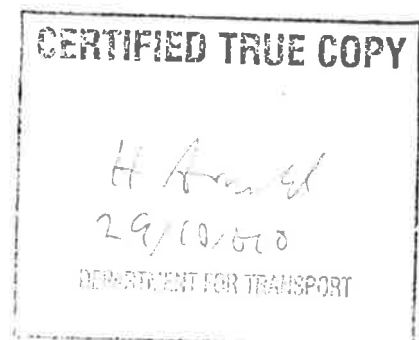
This authorisation replaces the one issued on 21 September 2010 under reference GT46/45/133 which is hereby revoked.

Dated... 4 October2010

Signed by authority of the Secretary of State

A S Hanser

A Grade 7 Official of the Department for Transport



NP 663.2
Sheet 1 of 2

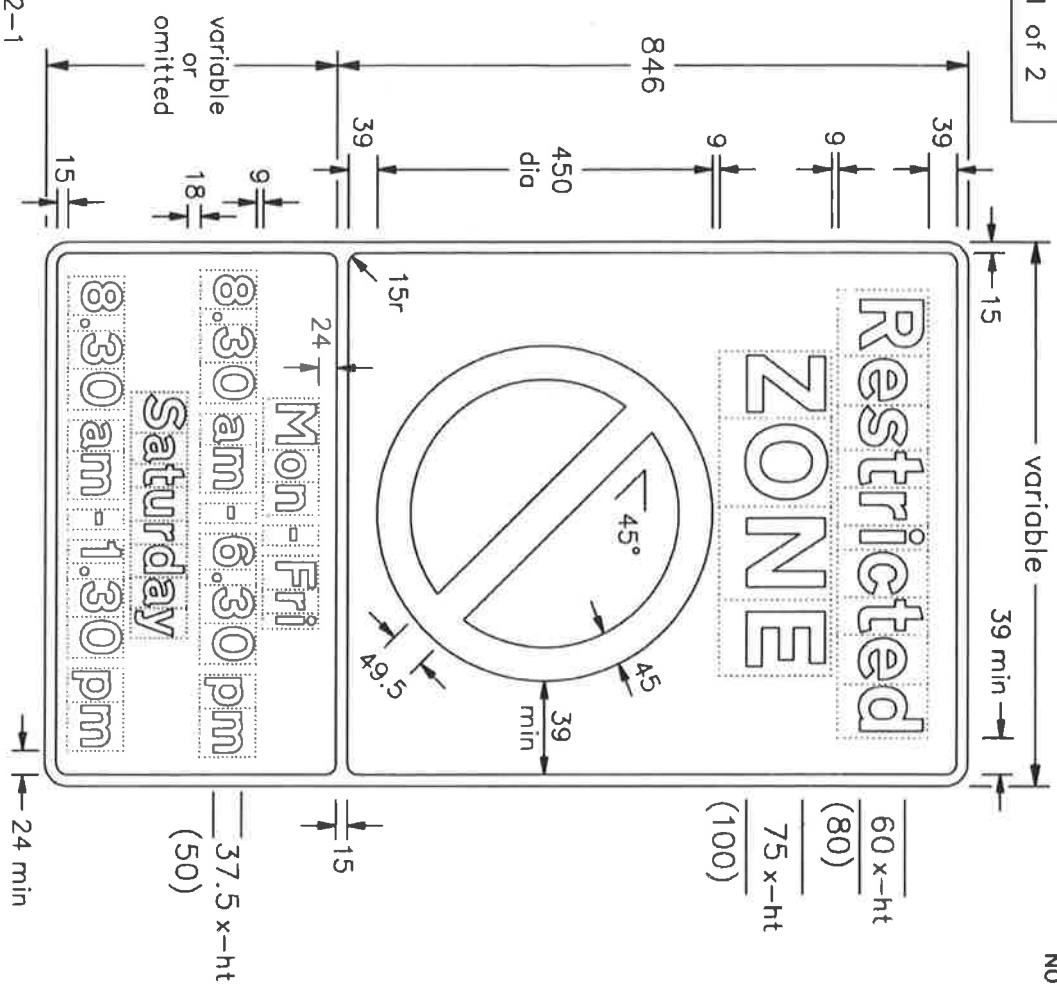
NOTES: 1. The legend is from the Transport Heavy alphabet at the x-heights shown.

2. The tile outlines do not form part of the signs.

3. COLOURS : Background ----- WHITE
Legend & Borders ---- BLACK
Roundel & Bar ----- RED
Roundel Background --- BLUE

4. DIMENSIONS : All dimensions are based on the smaller x-heights and shall be varied proportionally for the larger sign size.

5. See sheet 2 for 'No loading' and other variants. See section 12 in Chapter 7 of the Traffic Signs Manual for further details of time plate design.



NP663x2-1

**Department for
Transport**

Regulatory Signs

ENTRANCE TO RESTRICTED
PARKING ZONE

31.8.07

A: 31.8.07

A: 31.8.07

Drawn by:

L.W.

Approved by :

Dimensions:

Drawing No.

NP 663.2
Sheet 1 of 2

Before using this drawing, confirm that it has not been superseded.

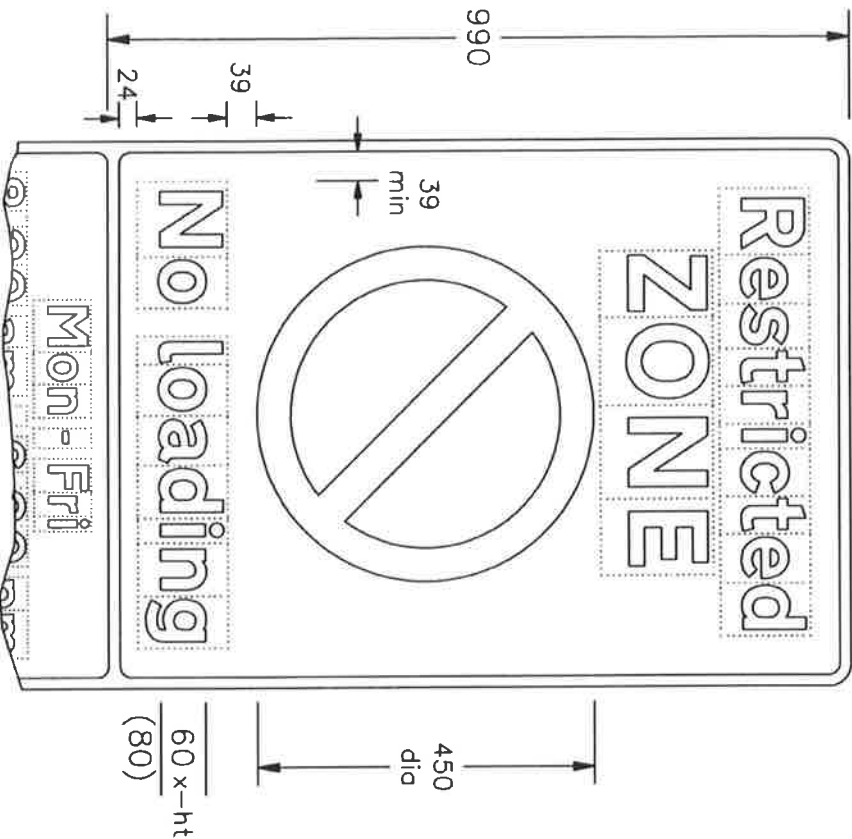
NOTES: 1. The legend is from the Transport Heavy alphabet at the x-heights shown where shown. See sheet 1 for other x-heights.

2. The title outlines do not form part of the signs.

3. COLOURS : Background ----- WHITE
Legend & Borders ----- BLACK
Roundel & Bar ----- RED
Roundel Background ---- BLUE

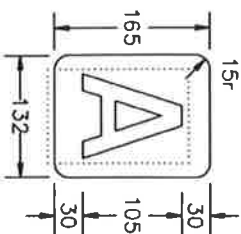
4. DIMENSIONS : All dimensions are based on the smaller x-heights and shall be varied proportionally for the larger sign size.

5. See sheet 1 for other dimensions.



TYPICAL CODE IDENTIFIER

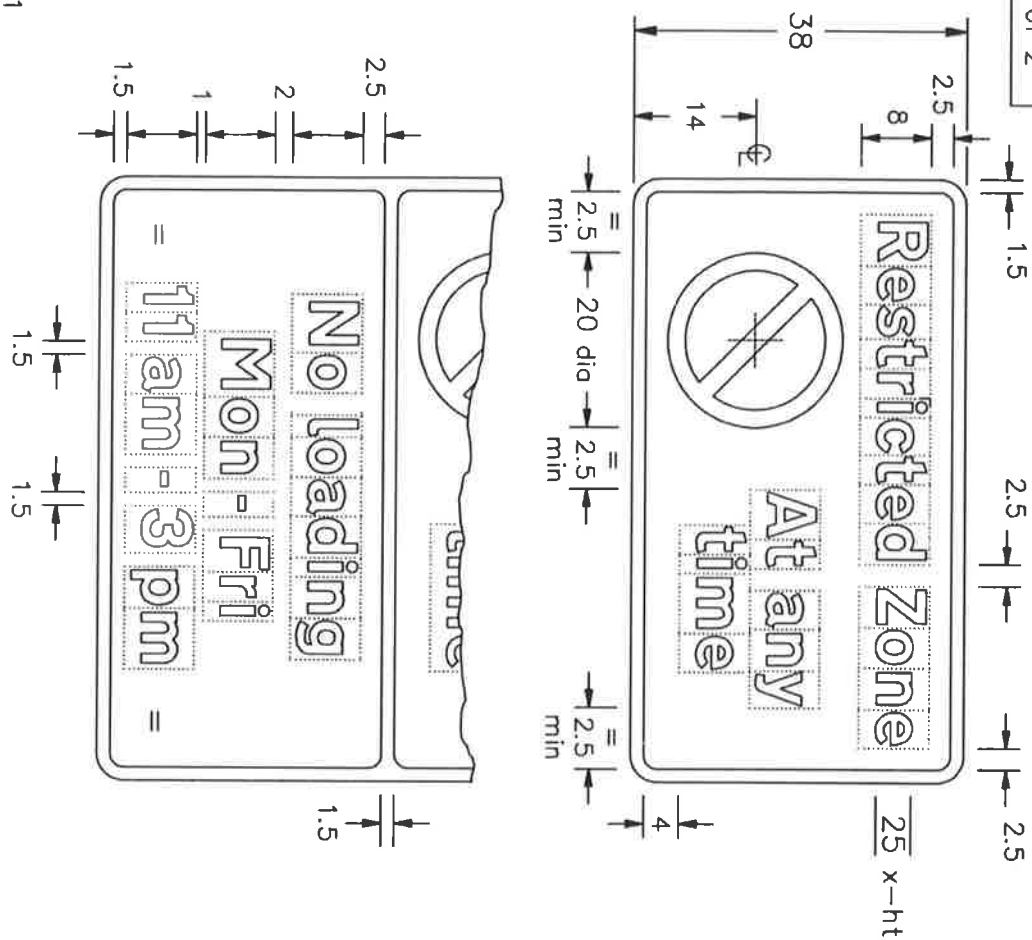
NOTE: -
The character shown is from the Transport Medium alphabet. The character and the patch may be varied in size and may be in any contrasting colours.



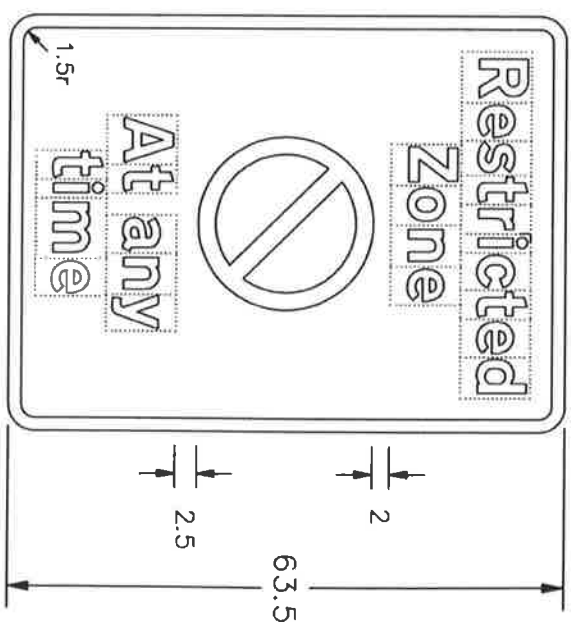
Related Drawing
P 636

Before using this drawing, confirm that it has not been superseded.

© CROWN COPYRIGHT

NP 637.4
Sheet 1 of 2

1. The legend is from the Transport Heavy alphabet at the x-height shown.
2. The dimensions of the roundel are proportional to those shown on drawing P 636.
3. The tile outlines do not form part of the signs.
4. COLOURS :
Background (No waiting panel) ---- YELLOW
Background (No loading panel) ---- WHITE
Legends & Borders ----- BLACK
Roundel & Bar ----- RED
Roundel background ----- BLUE
5. DIMENSIONS : x-height is in millimetres, other dimensions are in stroke widths. (4sw = x-height)
6. See sheet 2 for other variants.



NP637x4-1

**Department for
Transport**

Title:

Regulatory Signs

RESTRICTED ZONE

WAITING and LOADING PROHIBITION

Issue: Date:

A: 31.8.07

Drawn by ::

L.W.

Approved by :

R.M.

Dimensions:

SEE
NOTE 5

Drawing No.

NP 637.4
Sheet 1 of 2

Drawing No.

NP 637.4

Sheet 2 of 2

Related Drawing
P 636

Before using this drawing, confirm
that it has not been superseded.

© CROWN COPYRIGHT

NOTES: 1. The legend is from the Transport Heavy alphabet at the
x-height shown.

2. The dimensions of the roundel are proportional to those
shown on drawing P 636.

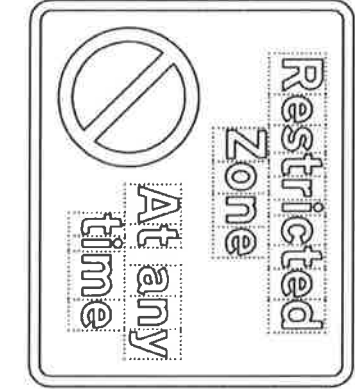
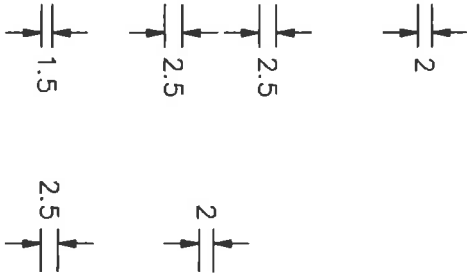
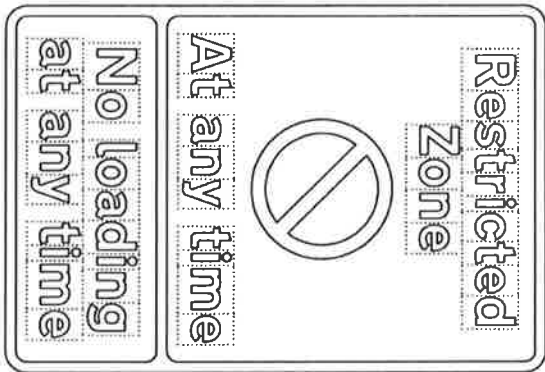
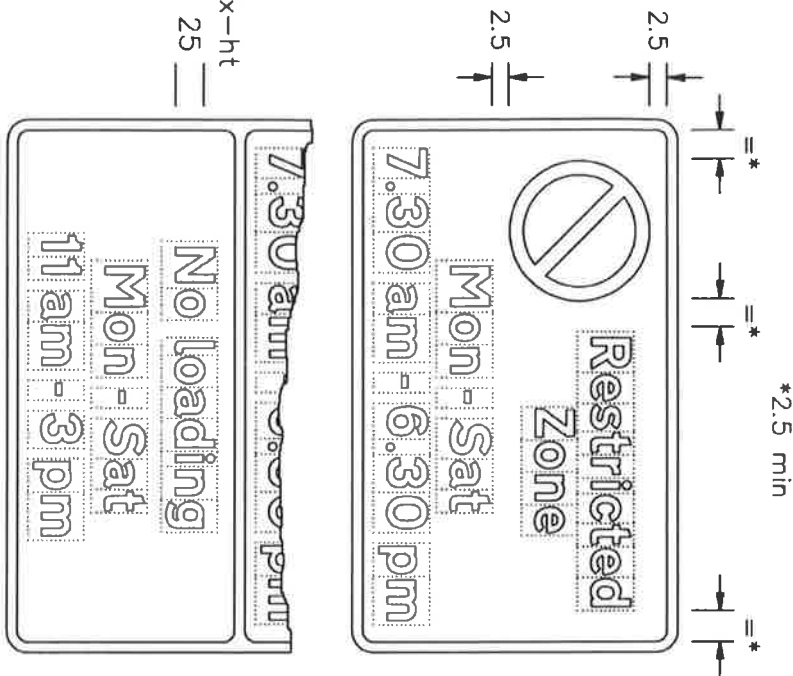
3. The tile outlines do not form part of the signs.

4. COLOURS : Background (No waiting panel) --- YELLOW
Background (No loading panel) --- WHITE
Legends & Borders ----- BLACK
Roundel & Bar ----- RED
Roundel background ----- BLUE

5. DIMENSIONS : x-height is in millimetres, other
dimensions are in stroke widths. (4sw = x-height)

6. See section 12 in Chapter 7 of the Traffic Signs Manual
for further details of time plate design.

7. See sheet 1 for other dimensions and variants.



NP637x4-2

Department for
Transport

Title:

Regulatory Signs

RESTRICTED ZONE

WAITING and LOADING PROHIBITION

Issue:

Date:

A: 31.8.07

Drawn by:

L.W.

Dimensions:

Drawing No.

SEE
NOTE 5

NP 637.4

Sheet 2 of 2

Drawing No.
NP 664.1

Related Drawing
P 636

Before using this drawing, confirm
that it has not been superseded.

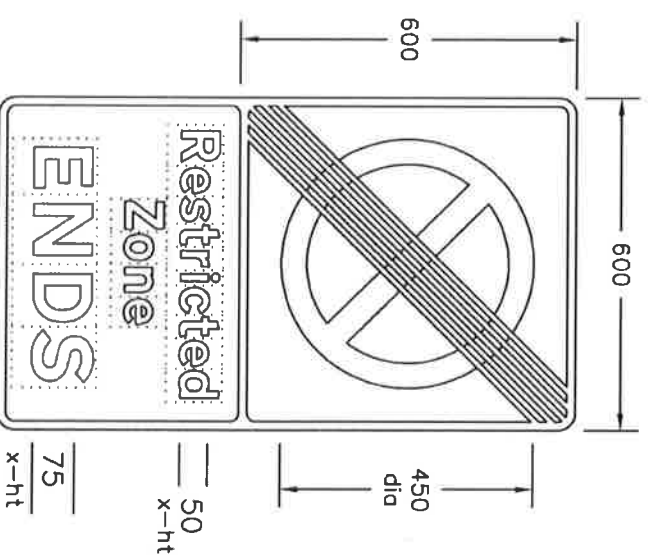
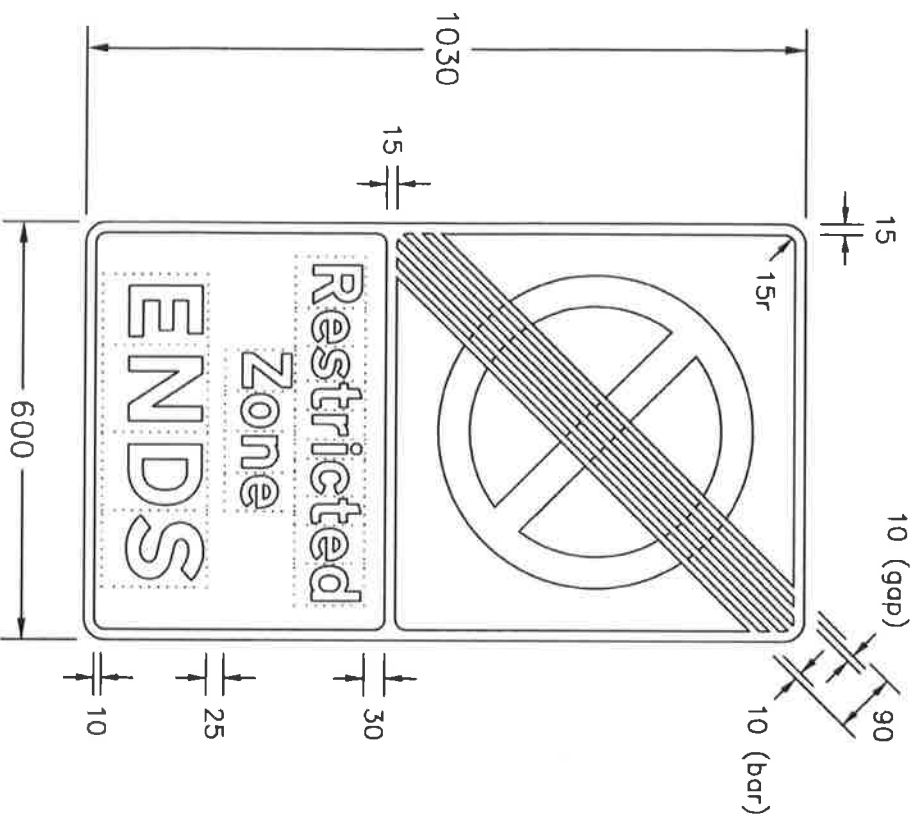
© CROWN COPYRIGHT

NOTES:— 1. The legends are from the Transport Heavy alphabet at the
x-heights shown.

2. The roundel dimensions are proportional to those shown on
drawing P 636.

3. The tile outlines do not form part of the signs.

4. COLOURS : Backgrounds ----- WHITE
Legends, Borders & Diagonal Bars --- BLACK
Roundels & Symbols ----- GREY



NP664x1

Department for
Transport

Title:

Regulatory Signs

RESTRICTED ZONE ENDS

Issue: Date:

A: 14.12.06

B:

C:

Drawn by:

L.W.

Approved by:

R.M.

Dimensions:

MILLIMETRES

Drawing No.

NP 664.1

Borough of Poole

Transportation Services
J.RICE BSC (Hons), C.Eng, MICE
Engineering Manager



Sign Reference No

05

Size

A4

Location Reference No


07, 08

Scheme Title

LOWER HIGH STREET, POOLE, DORSET



D



Scheme Ref. Lower High Street Parking

Sign Ref. 05	x-height 20.0
Letter colour BLACK	SIGN FACE
Background WHITE	Width 230mm
Border BLACK	Height 285mm
Material CR2	Area 0.07sq.m

Diagram No.	—	Site Plan Drg. No.	QW0003-15-F
No. Required	2	No. of Posts	1
Material Class	CR2	Post Length (mm)	???
Sign Height (mm)	285	L/B Post Length (mm)	—
Sign Width (mm)	230	Illuminated?	NO
Sign Area (sqm)	0.07	Post Centres (mm)	—
'x' ht (mm)	20.0	Mounting Height U/S (H) (m)	??
Text Style	HEAVY	Anti Vandal Coating?	NO
Text Colour	BLACK	Anti Dew Coating?	NO
Background Colour	WHITE	Foundation Details :-	No. = **
Border Colour	BLACK	NOTE:-	Width (mm) = **
		Length is Perpendicular to Signface.	Length (mm) = **
		150mm ground cover to foundation.	Foundation Depth (mm) = **
		75mm concrete cover to post base.	Excavation Depth (mm) = **
Notes:-	**	Drawn:	Date:
	**	LD	Aug 09
	**	Checked:	Date:
	**	RJ	Aug 09
NOTE: SIGNS TO HAVE ROUNDED EDGES		Approved:	Date:
		SD	Aug 09
Diagram numbers refer to the numbers given in the Traffic Signs Regulations and General Directions 2002, being the type and colour nearest to that under consideration.		Directory Flowpath :-	**
		Acad Ref. No.	QW0003-105-C
		Drg No	QW0003-105
		Rev	C

Borough of Poole

Transportation Services
J.RICE BSC (Hons), C.Eng, MICE
Engineering Manager



Sign Reference No

02

Size

A4

Location Reference No

02, 03, 21, 25, 25, 27

Scheme Title

LOWER HIGH STREET, POOLE, DORSET



E

Scheme Ref. Lower High Street Parking	
Sign Ref. 661.1	x-height 20.0
Letter colour BLACK	SIGN FACE
Background WHITE	Width 335mm
Border BLACK	Height 355mm
Material CR2	Area 0.12sq.m
Diagram No.	Site Plan Org. No. QW0003-15-G
No. Required 6	No. of Posts 4
Material Class CR2	Post Length (mm) ???
Sign Height (mm) 355	L/B Post Length (mm) -
Sign Width (mm) 335	Illuminated? NO
Sign Area (sqm) 0.12	Unit Type -
'x' ht (mm) 20.0	Post Centres (mm) -
Text Style HEAVY	Mounting Height U/S (H) (m) ??
Text Colour BLACK	Lateral Clearance (E) (mm) 450mm MIN.
Background Colour WHITE	Anti Vandal Coating? NO
Border Colour BLACK	Anti Dew Coating? NO
Notes:-	Foundation Details :-
**	NOTE:-
**	Width (mm) = **
**	Length is Perpendicular to Signface. Length (mm) = **
**	150mm ground cover to foundation. Foundation Depth (mm) = **
	75mm concrete cover to post base. Excavation Depth (mm) = **
	Drawn: DS Date: 20 July 09
	Directory Flowpath :- **
	Checked: TH Date: 20 July 09
	Acad Ref. No. QW0003-102-C
NOTE: SIGNS TO HAVE ROUNDED EDGES.	Approved: SD Date: 20 July 09
Diagram numbers refer to the numbers given in the Traffic Signs Regulations and General Directions 2002, being the type and colour nearest to that under consideration.	Org No. QW0003-102
	Rev C

Borough of Poole

Transportation Services
J.RICE BSC (Hons), C.Eng, MICE
Engineering Manager



Sign Reference No
10

Size
A4

Location Reference No

Scheme Title

LOWER HIGH STREET, POOLE, DORSET

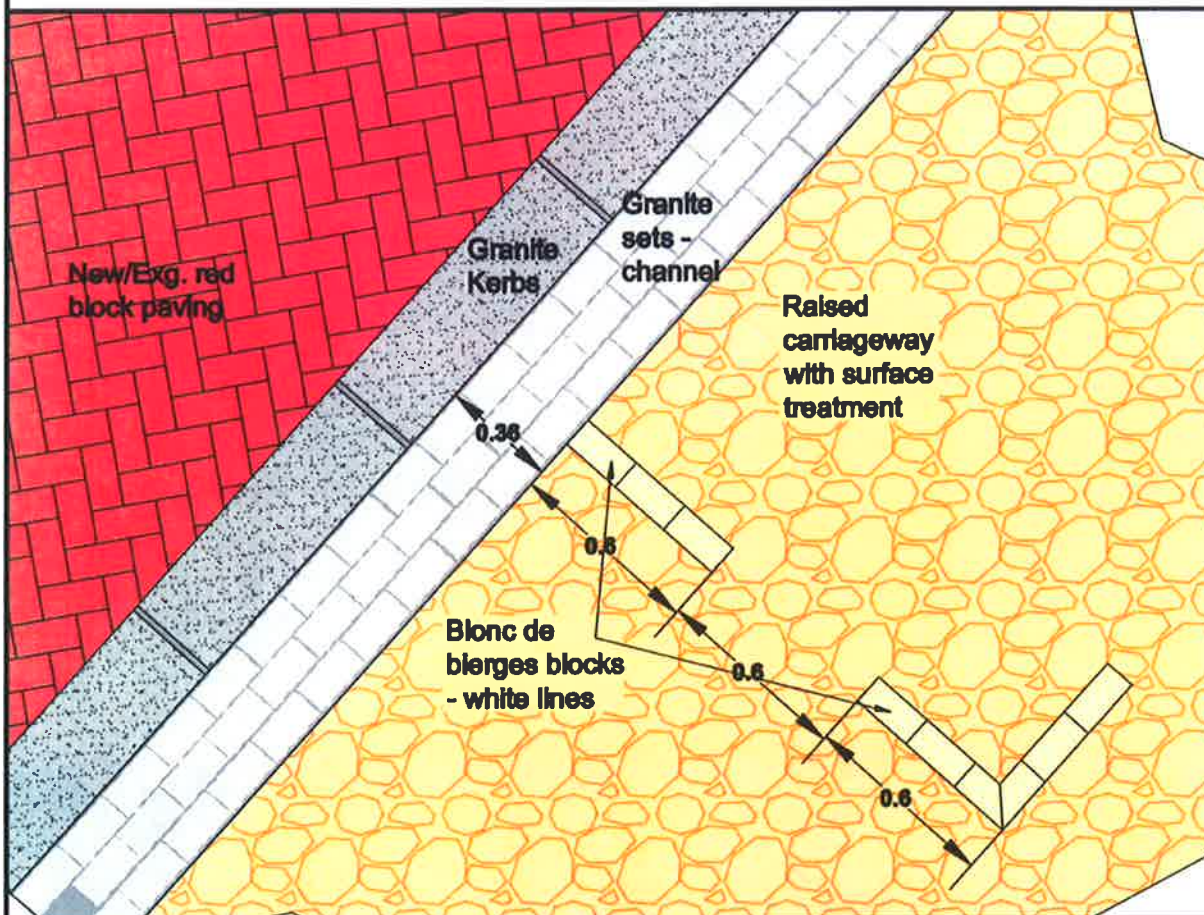


Diagram No.	misc.1	Site Plan Drg. No.	QW0003-15-E
No. Required	-	No. of Posts	-
Material Class	-	Post Length (mm)	-
Sign Height (mm)	-	L/B Post Length (mm)	-
Sign Width (mm)	-	Illuminated?	NO
Sign Area (sqm)	-	Unit Type	-
'x' ht (mm)	-	Post Centres (mm)	-
Text Style	-	Mounting Height U/S (H) (m)	-
Text Colour	-	Anti Vandal Coating?	NO
Background Colour	-	Anti Dew Coating?	NO
Border Colour	-	Foundation Details :-	No
Notes:-	MARKING OF PARKING BAYS ON CARRIAGEWAY SURFACE TREATMENT	NOTE:-	Width (mm) = -
		Length is Perpendicular to Signface.	Length (mm) = -
		50mm ground cover to foundation.	Foundation Depth (mm) = -
		75mm concrete cover to post base.	Excavation Depth (mm) = -
		Drawn:	Directory Flowpath :-
		LD	Jun09
		Checked:	Acad Ref. No.
		RJ	Jun09
		Approved:	QW0003-120-A
		SD	Jun09
		Drg No	QW0003-120
		Rev	A

NOTE: SIGNS TO HAVE ROUNDED EDGES

Diagram numbers refer to the numbers given in the Traffic Signs Regulations and General Directions 2002, being the type and colour nearest to that under consideration.

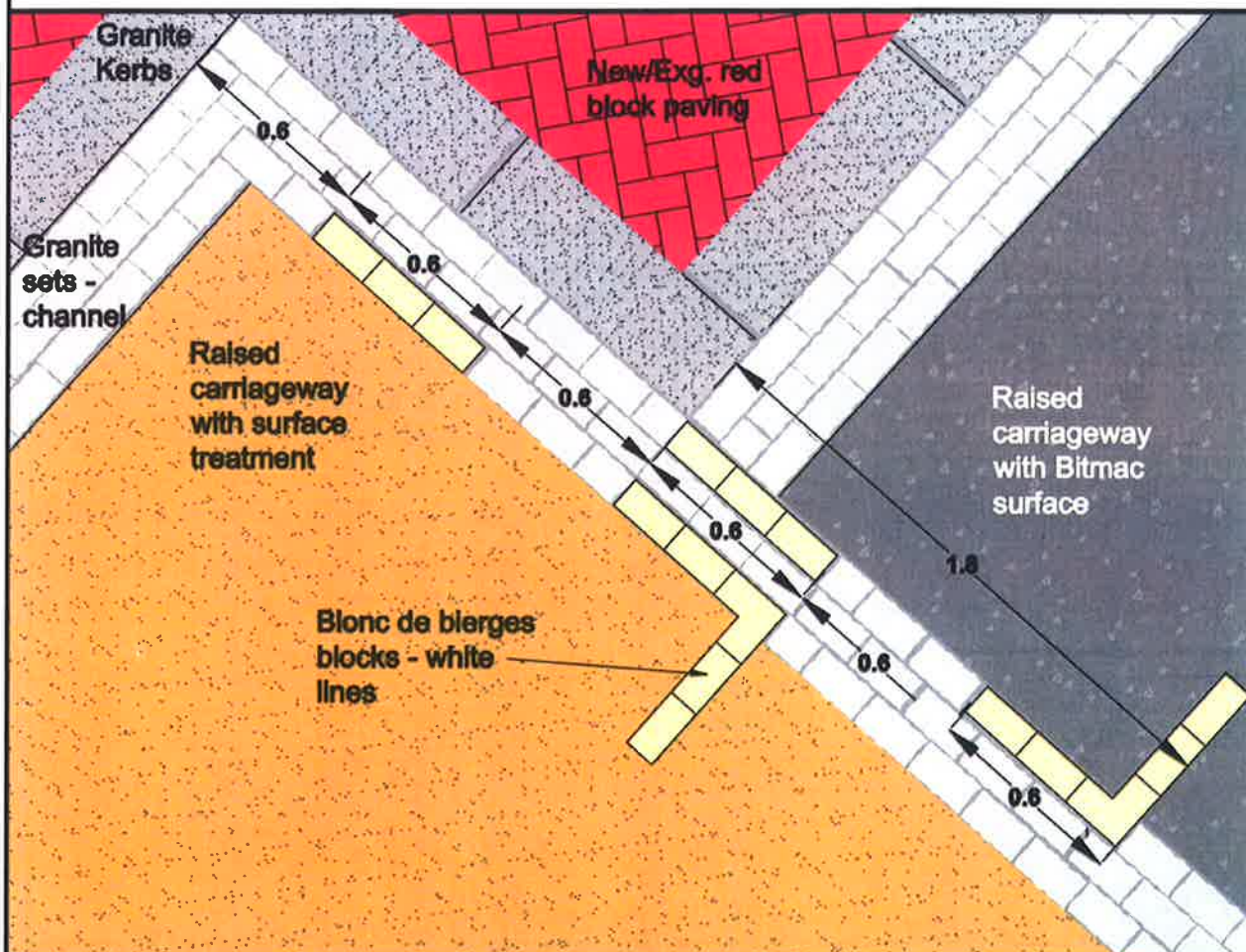
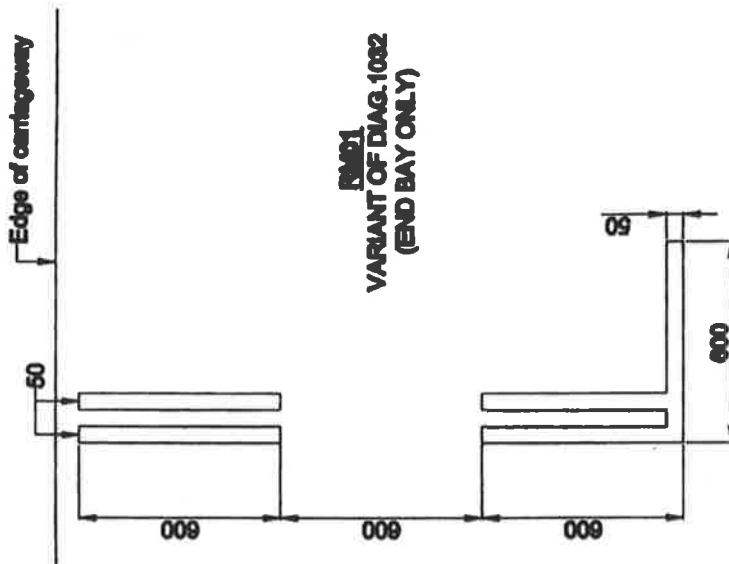


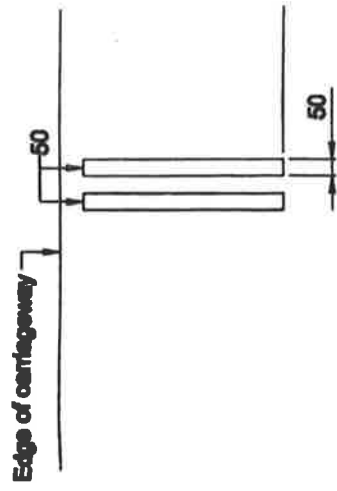
Diagram No.	misc.2	Site Plan Drg. No.	QW0003-15-E
No. Required	—	No. of Posts	—
Material Class	—	Post Length (mm)	—
Sign Height (mm)	—	L/B Post Length (mm)	—
Sign Width (mm)	—	Illuminated?	NO
Sign Area (sqm)	—	Unit Type	—
'x' ht (mm)	—	Post Centres (mm)	—
Text Style	—	Mounting Height U/S (H) (m)	—
Text Colour	—	Anti Vandal Coating?	NO
Background Colour	—	Anti Dew Coating?	NO
Border Colour	—	Foundation Details :-	No.
Notes:-	MARKING OF PARKING BAYS IN GRANITE SETS CHANNEL	NOTE:-	Width (mm) = —
		Length is Perpendicular to Signface.	Length (mm) = —
		75mm ground cover to foundation.	Foundation Depth (mm) = —
		75mm concrete cover to post base.	Excavation Depth (mm) = —
		Drawn:	Directory Flowpath :-
		LD	**
		Date:	0d 09
		Checked:	Acad Ref. No.
		RJ	QW0003-121-B
		Date:	0d 09
		Approved:	Drg No
		SD	QW0003-121
		Date:	0d 09
			Rev
			B

NOTE: SIGNS TO HAVE ROUNDED EDGES.

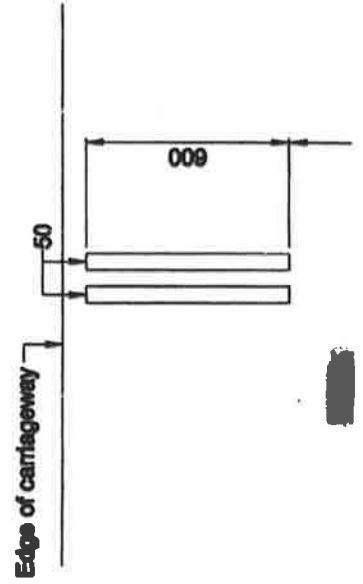
Diagram numbers refer to the numbers given in the Traffic Signs Regulations and General Directions 2002, being the type and colour nearest to that under consideration.



RM01
VARIANT OF DIAG. 1032
(END BAY ONLY)



RM02
VARIANT OF DIAG. 1032
(ADJOINING RESTRICTIONS ONLY)



Borough of Poole

Transportation Services
J.RICE BSC (Hons), C.Eng, MICE
Engineering Manager



Sign Reference No

12

Size

A4

Location Reference No

Scheme Title

LOWER HIGH STREET, POOLE, DORSET

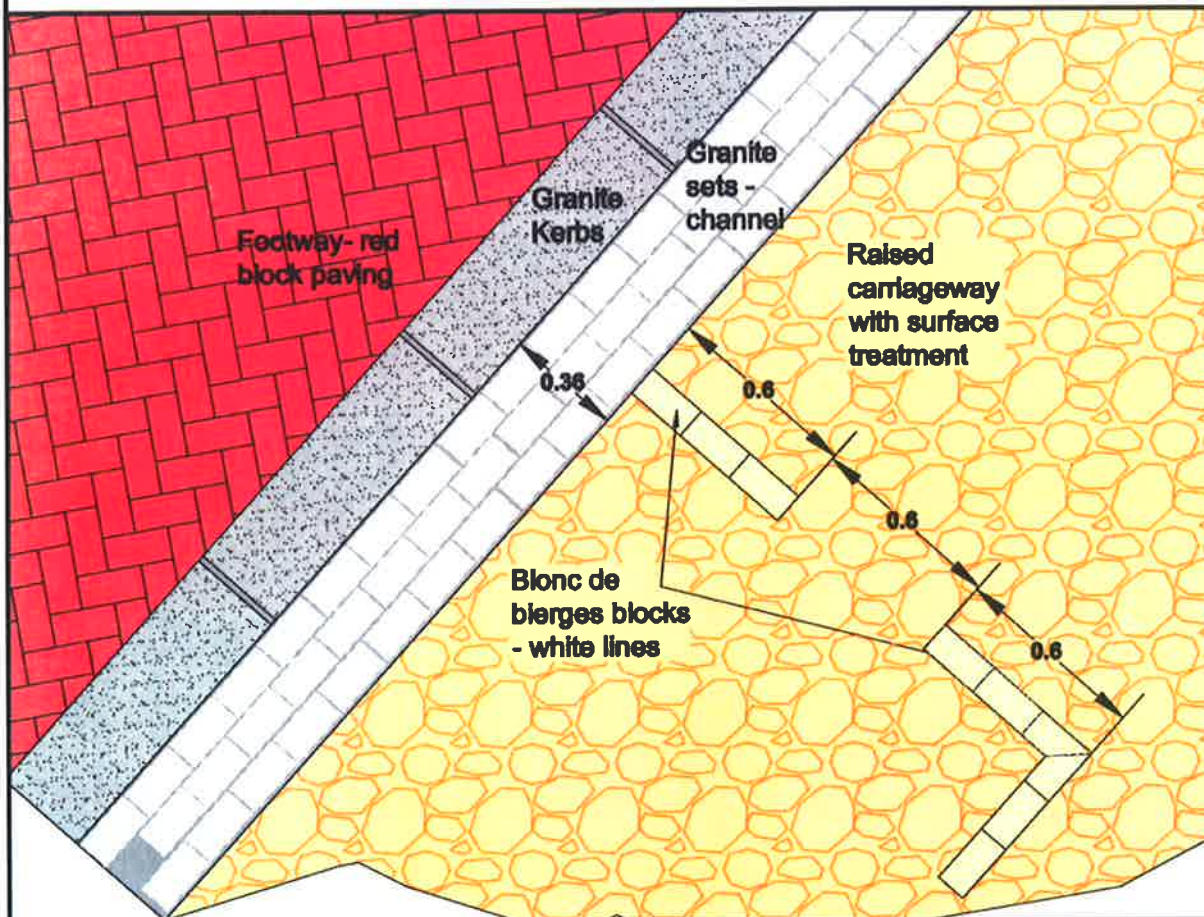


Diagram No.	misc.3	Site Plan Drg. No.	QW0003-15-E
No. Required	-	No. of Posts	-
Material Class	-	Post Length (mm)	-
Sign Height (mm)	-	L/B Post Length (mm)	-
Sign Width (mm)	-	Illuminated?	NO
Sign Area (sqm)	-	Post Centres (mm)	-
'x' ht (mm)	-	Mounting Height U/S (H) (m)	-
Text Style	-	Anti Vandal Coating?	NO
Text Colour	-	Anti Dew Coating?	NO
Background Colour	-	Foundation Details :-	No. = -
Border Colour	-	NOTE:-	Width (mm) = -
		Length is Perpendicular to Signface.	Length (mm) = -
		150mm ground cover to foundation.	Foundation Depth (mm) = -
		75mm concrete cover to post base.	Excavation Depth (mm) = -
Notes:-	MARKING OF PARKING BAYS ON CARRIAGEWAY SURFACE TREATMENT		
	Drawn:	Date:	Directory Flowpath :-
	LD	Jun09	**
	Checked:	Date:	Acad Ref. No.
	RJ	Jun09	QW0003-122-A
	Approved:	Date:	Drg No
	SD	Jun09	QW0003-122
			Rev
			A

NOTE: SIGNS TO HAVE ROUNDED EDGES

Diagram numbers refer to the numbers given in the Traffic Signs Regulations and General Directions 2002, being the type and colour nearest to that under consideration.

